

NOTICE!!

These documents have been scanned!

Do not place un-scanned documents beneath this notice!

Do not remove this notice from this file!

GPO Jacket No. 560-102
Print Order 61540
Rise Business Services, LLC
Job=AZ15 7/3/2019



Box Number= AZ15147



Claim Begin-End: AMC348024-AMC348176

1 Initial Receipt



AZ15147-3

AMC348024-AMC348211

**NO
DOCUMENTS
FOUND**

NO DOCUMENTS FOUND
NO DOCUMENTS FOUND

NOTICE!!

These documents have been scanned!

Do not place un-scanned documents beneath this notice!

Do not remove this notice from this file!

GPO Jacket No. 560-102
Print Order 61540
Rise Business Services, LLC
Job=AZ15 7/3/2019



Box Number= AZ15147



Claim Begin-End: AMC348024-AMC348176

2 Correspondence



AZ15147-3

AMC348024-AMC348211

**NO
DOCUMENTS
FOUND**

NO DOCUMENTS FOUND
NO DOCUMENTS FOUND

NOTICE!!

These documents have been scanned!

Do not place un-scanned documents beneath this notice!

Do not remove this notice from this file!

GPO Jacket No. 560-102
Print Order 61540
Rise Business Services, LLC
Job=AZ15 7/3/2019



Box Number= AZ15147



Claim Begin-End: AMC348024-AMC348176

3 Transfers



AZ15147-3

AMC348024-AMC348211

**NO
DOCUMENTS
FOUND**

NO DOCUMENTS FOUND
NO DOCUMENTS FOUND

NOTICE!!

These documents have been scanned!

Do not place un-scanned documents beneath this notice!

Do not remove this notice from this file!

GPO Jacket No. 560-102
Print Order 61540
Rise Business Services, LLC
Job=AZ15 7/3/2019



Box Number= AZ15147



Claim Begin-End: AMC348024-AMC348176

4 Annual Filings



AZ15147-3

AMC348024-AMC348211

**NO
DOCUMENTS
FOUND**

NO DOCUMENTS FOUND
NO DOCUMENTS FOUND

NOTICE!!

These documents have been scanned!

Do not place un-scanned documents beneath this notice!

Do not remove this notice from this file!

GPO Jacket No. 560-102
Print Order 61540
Rise Business Services, LLC
Job=AZ15 7/3/2019



Box Number= AZ15147



Claim Begin-End: AMC348024-AMC348176

5 Miscellaneous



AZ15147-3

AMC348024-AMC348211

**NO
DOCUMENTS
FOUND**

NO DOCUMENTS FOUND
NO DOCUMENTS FOUND

NOTICE!!

These documents have been scanned!

Do not place un-scanned documents beneath this notice!

Do not remove this notice from this file!

GPO Jacket No. 560-102
Print Order 61540
Rise Business Services, LLC
Job=AZ15 7/3/2019



Box Number= AZ15147



Claim Begin-End: AMC348024-AMC348176

6 Location Notices-Amendments and Supporting Documents



AZ15147-3

AMC348024-AMC348211



OFFICIAL RECORDS OF
PINAL COUNTY RECORDER

KATHLEEN C. FELIX

DATE: 08/28/97 TIME: 0841
FEE : 10.00
PAGES: 2
FEE NO: 1997-02976

RECEIVED
B.L.M.
ARIZONA STATE OFFICE
SEP 29 10 11 AM '97

LOCATION NOTICE FOR LODE MINING CLAIM

NOTICE IS HEREBY GIVEN that the ERIC # 313 the lode mining claim has been located by BHP Copper Inc., whose current mailing address is 7400 North Oracle Road, Suite 200, Tucson, Arizona 85704.

The general course of this claim is South to North and it is situated in Pinal County, Arizona.

This claim is 1500 feet in length and 600 feet in width. This claim runs from the location monument on which this location notice is posted approximately 20 feet in a South direction to the South end line and 1480 feet in a North direction to the North end line. This claim is marked by six monuments, one at each corner and one at the center of each end line of the claim.

The location monument on which this notice is posted is situated within Section 19, Township 1 South, Range 14 East, Gila and Salt River Meridian, Arizona and this claim encompasses portions of the following quarter section (s), section (s), Township (s) and Range (s) SE 1/4 of SECTION 19, T. 1 S., R. 14 E.
Gila and Salt River Meridian, Arizona.

The locality of this claim with reference to some natural object or permanent monument and additional information (if any) concerning its locality are as follows:

THE S.E.C. IS 5000 FEET SOUTH AND 3300 FEET EAST OF THE NW CORNER OF SECTION 19

DATED AND POSTED on the ground this 1 day of AUGUST, 1997.

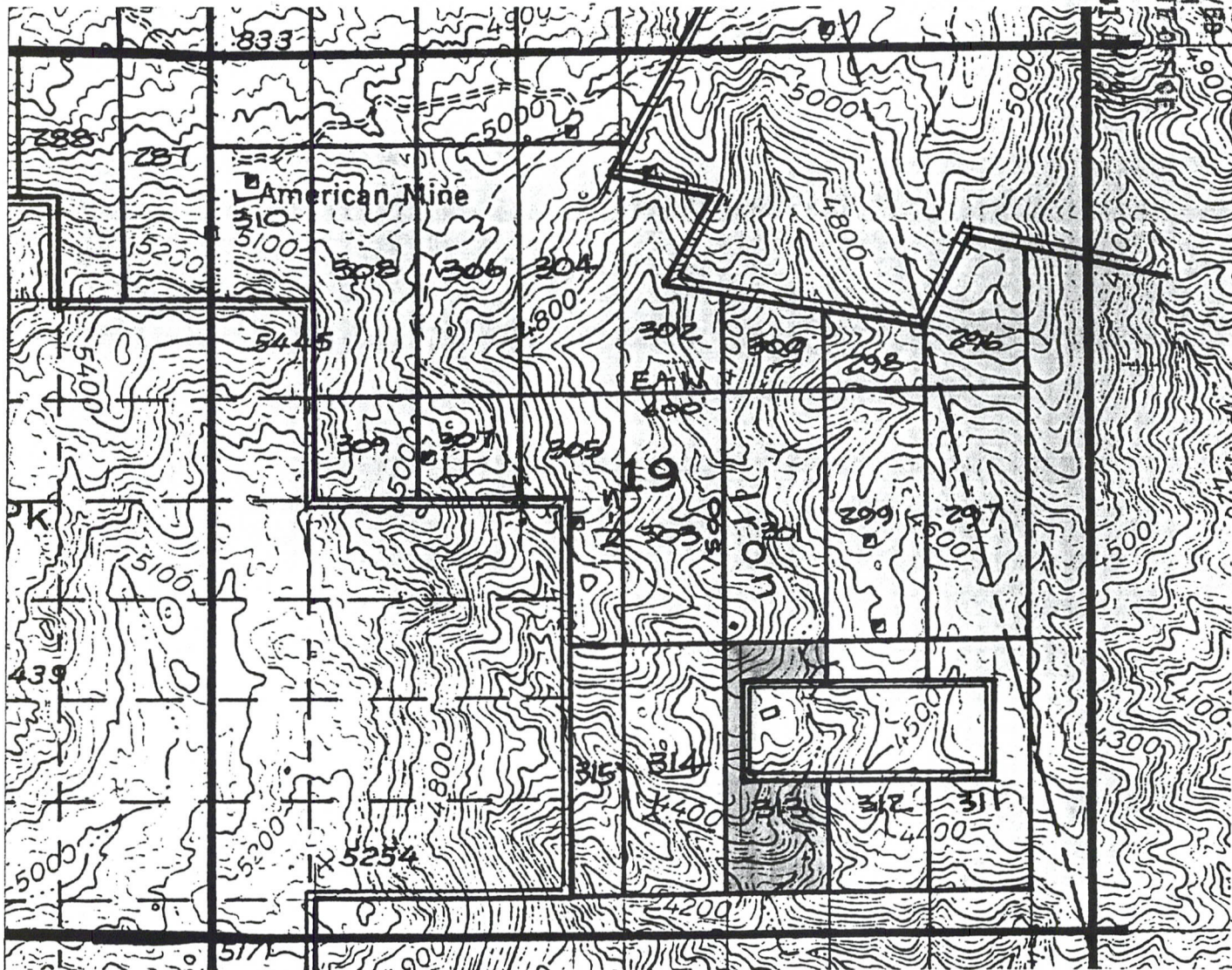
LOCATER (s)

Jan Carlson
Agent for BHP Copper Inc.

A H C 348126


**CLAIM MAP
ERIC LODE CLAIMS**

RECEIVED
B.L.M.
ARIZONA STATE OFFICE
SEP 29 10 41 AM '84



Scale: 1" = 1000'

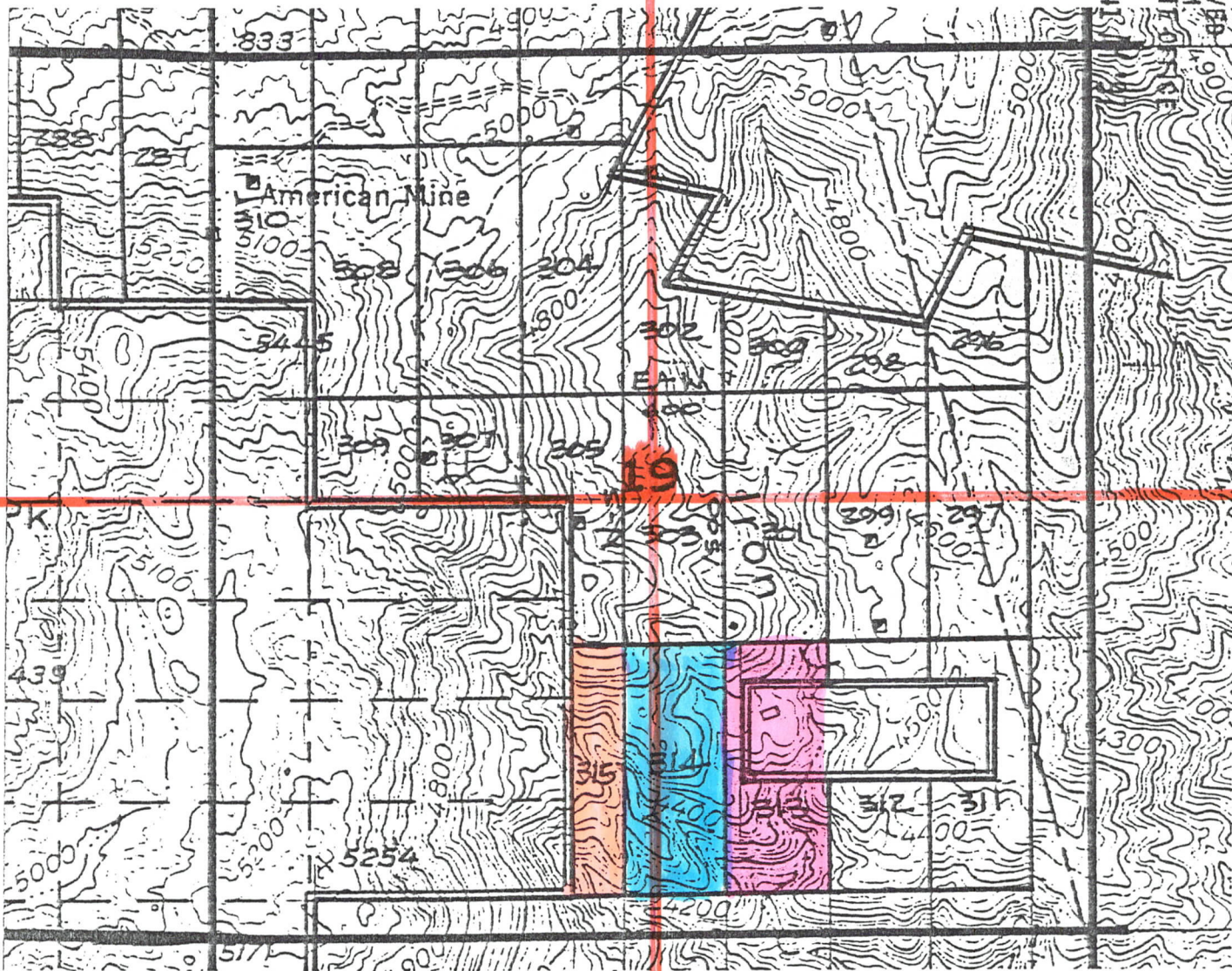
1. The above map depicts the ERIC # 313 mining claim, which is located in Section (s) 19 Township 1 South, Range 14 East, Gila and Salt River Meridian, Pinal County, Arizona.
2. The type of corner and location monuments used are as follows: 4-foot PVC pipe, 1-1/2 inch in diameter.
3. The bearings and distances in degrees and feet between claim corners are as depicted on the map.



A MC 348126

CLAIM MAP
ERIC LODE CLAIMS


RECEIVED
B.L.M.
ARIZONA STATE OFFICE
SEP 29 10 43 AM '71



A MC 348126

Scale: 1" = 1000'

1. The above map depicts the ERIC # 313 mining claim, which is located in Section (s) 19 Township 1 South, Range 14 East, Gila and Salt River Meridian, Pinal County, Arizona.
2. The type of corner and location monuments used are as follows: 4-foot PVC pipe, 1-1/2 inch in diameter.
3. The bearings and distances in degrees and feet between claim corners are as depicted on the map.





OFFICIAL RECORDS OF
PINAL COUNTY RECORDER

KATHLEEN C. FELIX

DATE: 08/28/97 TIME: 0841
FEE : 10.00
PAGES: 2
FEE NO: 1997-029770

RECEIVED
B.L.M.
ARIZONA STATE OFFICE
SEP 29 10 01 AM '97

LOCATION NOTICE FOR LODE MINING CLAIM

NOTICE IS HEREBY GIVEN that the ERIC # 314 the lode mining claim has been located by BHP Copper Inc., whose current mailing address is 7400 North Oracle Road, Suite 200, Tucson, Arizona 85704.

The general course of this claim is South to North and it is situated in Pinal County, Arizona.

This claim is 1500 feet in length and 600 feet in width. This claim runs from the location monument on which this location notice is posted approximately 20 feet in a South direction to the South end line and 1480 feet in a North direction to the North end line. This claim is marked by six monuments, one at each corner and one at the center of each end line of the claim.

The location monument on which this notice is posted is situated within Section 19, Township 1 South, Range 14 East, Gila and Salt River Meridian, Arizona and this claim encompasses portions of the following quarter section (s), section (s), Township (s) and Range (s) SE 1/4 AND THE SW 1/4 OF SECTION 19, T. 1 S., R. 14 E.
Gila and Salt River Meridian, Arizona.

The locality of this claim with reference to some natural object or permanent monument and additional information (if any) concerning its locality are as follows:

THE S.E.C. IS 5000 FEET SOUTH AND 2700 FEET EAST OF THE N.W. CORNER OF SECTION 19.

DATED AND POSTED on the ground this 1 day of AUGUST, 1997.

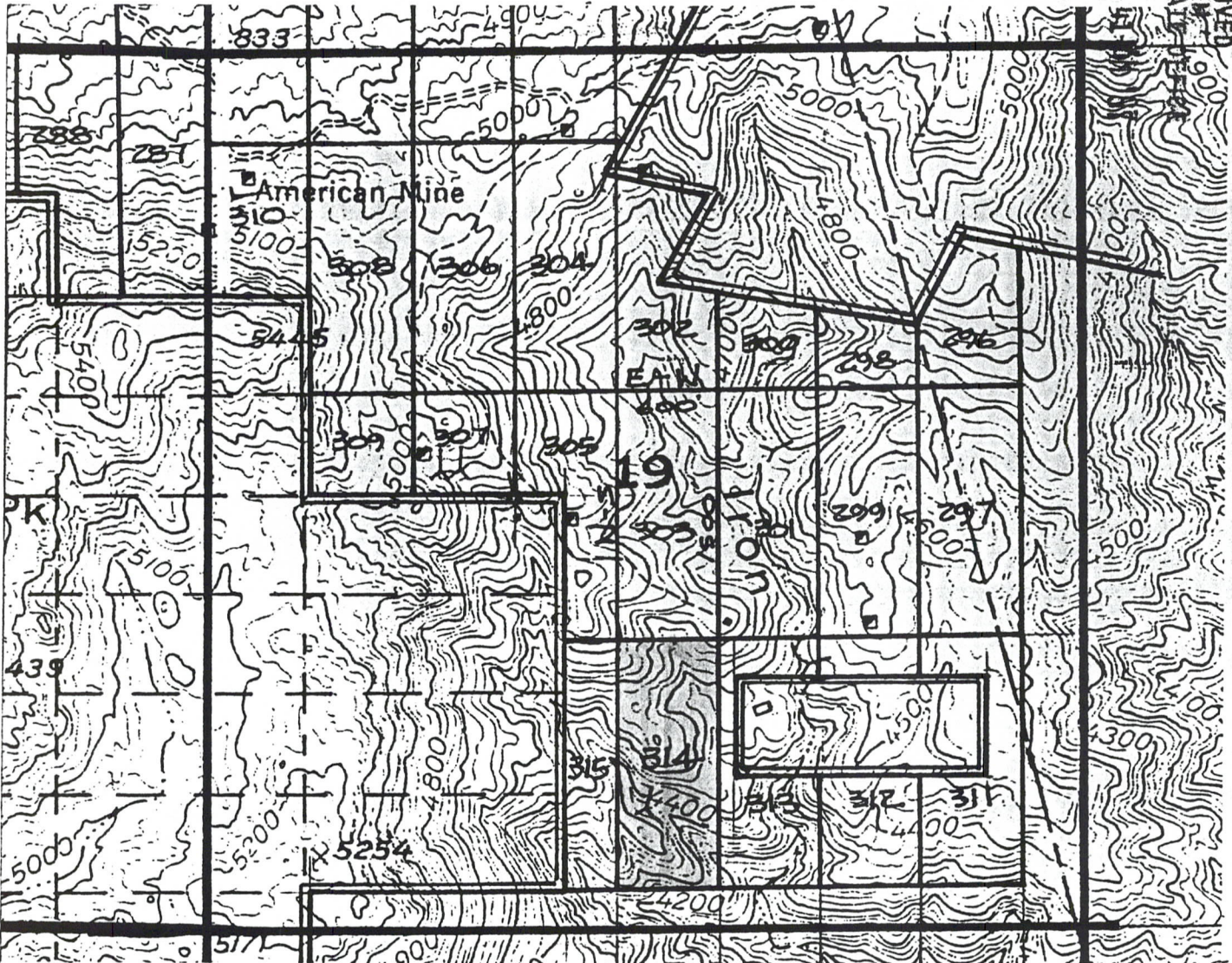
LOCATOR(S)

Jan Carlson
Agent for BHP Copper Inc.

A RL 348127


CLAIM MAP
ERIC LODE CLAIMS

RECEIVED
BLM
ARIZONA STATE OFFICE
SEP 29 10 51 AM '84



Scale: 1" = 1000'

1. The above map depicts the ERIC # 314 mining claim, which is located in Section (s) 19 Township 1 South, Range 14 East, Gila and Salt River Meridian, Pinal County, Arizona.
2. The type of corner and location monuments used are as follows: 4-foot PVC pipe, 1-1/2 inch in diameter.
3. The bearings and distances in degrees and feet between claim corners are as depicted on the map.



A MC 348127



OFFICIAL RECORDS OF
PINAL COUNTY RECORDER

KATHLEEN C. FELIX

DATE: 08/28/97 TIME: 0841
FEE : 10.00
PAGES: 2
FEE NO: 1997-029771

RECEIVED
B.L.M.
ARIZONA STATE OFFICE
SEP 29 10 41 AM '97

LOCATION NOTICE FOR LODE MINING CLAIM

NOTICE IS HEREBY GIVEN that the **ERIC #** 315 the lode mining claim has been located by BHP Copper Inc., whose current mailing address is 7400 North Oracle Road, Suite 200, Tucson, Arizona 85704.

The general course of this claim is South to North and it is situated in Pinal County, Arizona.

This claim is 1500 feet in length and 600 feet in width. This claim runs from the location monument on which this location notice is posted approximately 20 feet in a South direction to the South end line and 1480 feet in a North direction to the North end line. This claim is marked by six monuments, one at each corner and one at the center of each end line of the claim.

The location monument on which this notice is posted is situated within Section 19, Township 1 South, Range 14 East, Gila and Salt River Meridian, Arizona and this claim encompasses portions of the following quarter section (s), section (s), Township (s) and Range (s) THE S.W. 1/4 OF SECTION 19, T.1S., R.14E.

Gila and Salt River Meridian, Arizona.

The locality of this claim with reference to some natural object or permanent monument and additional information (if any) concerning its locality are as follows:

THE S.E.C. IS 5000 FEET SOUTH AND 2100 FEET EAST OF THE N.W. CORNER OF SECTION 19

DATED AND POSTED on the ground this 1 day of AUGUST, 1997.

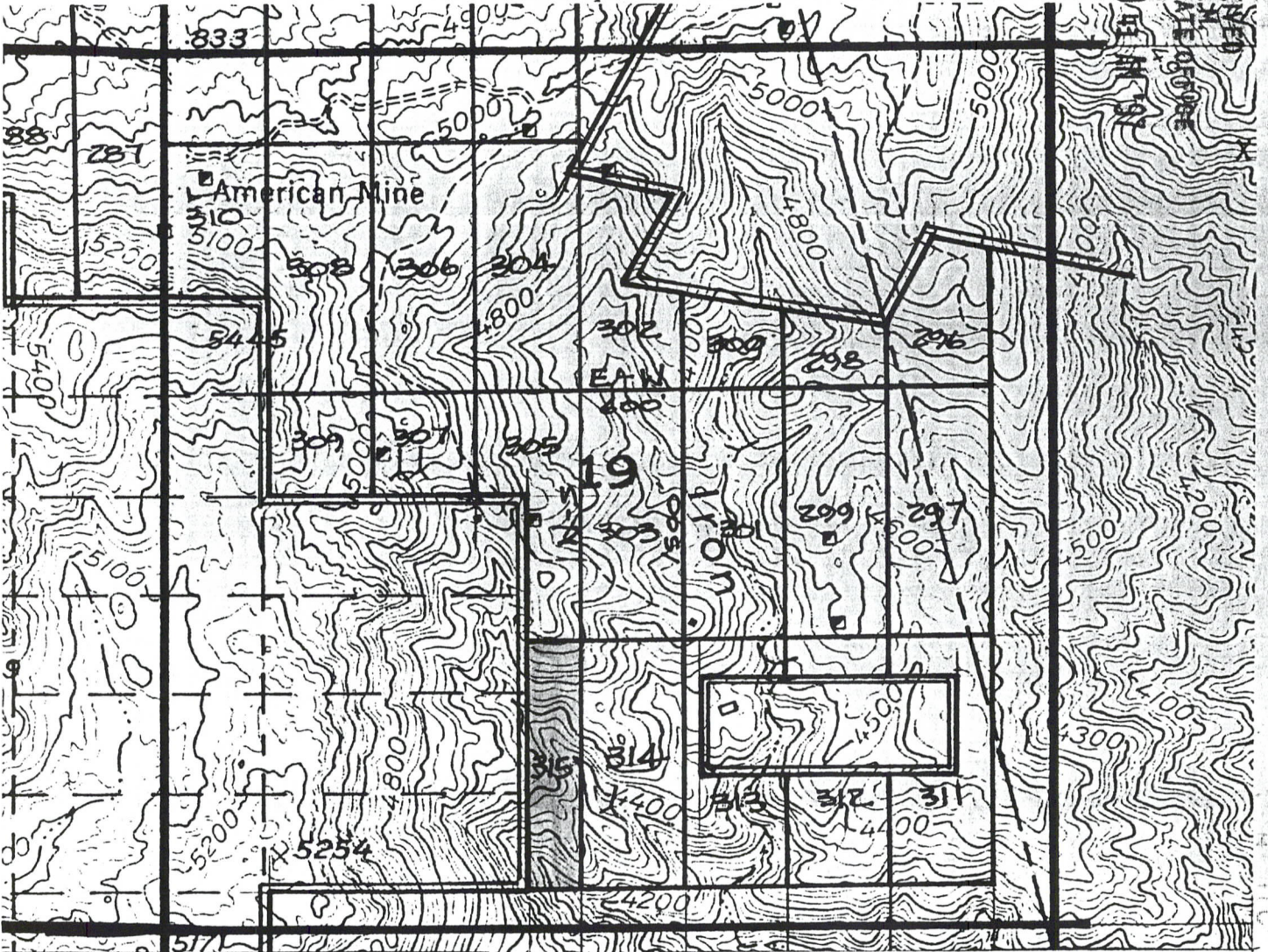
LOCATER (s)

[Signature]
Agent for BHP Copper Inc.

A MC 348128


**CLAIM MAP
ERIC LODE CLAIMS**

RECEIVED
BLM
ARIZONA STATE OFFICE
SEP 29 10 43 AM '92



Scale: 1" = 1000'

1. The above map depicts the ERIC # 315 mining claim, which is located in Section (s) 19, Township 1 South, Range 14 East, Gila and Salt River Meridian, Pinal County, Arizona.
2. The type of corner and location monuments used are as follows: 4-foot PVC pipe, 1-1/2 inch in diameter.
3. The bearings and distances in degrees and feet between claim corners are as depicted on the map.



MC 348128



KATHLEEN C. FELIX

DATE: 08/28/97 TIME: 0841
FEE : 10.00
PAGES: 2
FEE NO: 1997-029772

LOCATION NOTICE FOR LODE MINING CLAIM

NOTICE IS HEREBY GIVEN that the ERIC # 316 the lode mining claim has been located by BHP Copper Inc., whose current mailing address is 7400 North Oracle Road, Suite 200, Tucson, Arizona 85704.

The general course of this claim is SOUTH to NORTH and it is situated in Pinal County, Arizona.

This claim is 400 feet in length and 600 feet in width. This claim runs from the location monument on which this location notice is posted approximately feet in a SOUTH direction to the SOUTH end line and 380 feet in a NORTH direction to the NORTH end line. This claim is marked by six monuments, one at each corner and one at the center of each end line of the claim.

The location monument on which this notice is posted is situated within Section 23, Township 1 South, Range 13 East, Gila and Salt River Meridian, Arizona and this claim encompasses portions of the following quarter section (s), section (s), Township (s) and Range (s) NE 1/4 of SECTION 23 AND THE NW 1/4 of SECTION 24, T. 1S. R. 13E. Gila and Salt River Meridian, Arizona.

The locality of this claim with reference to some natural object or permanent monument and additional information (if any) concerning its locality are as follows:

THE S.E. C. IS 1500 FEET SOUTH AND 250 FEET WEST OF THE N.E. CORNER OF SECTION 23

DATED AND POSTED on the ground this 6TH day of AUGUST, 1997.

LOCATER (s)

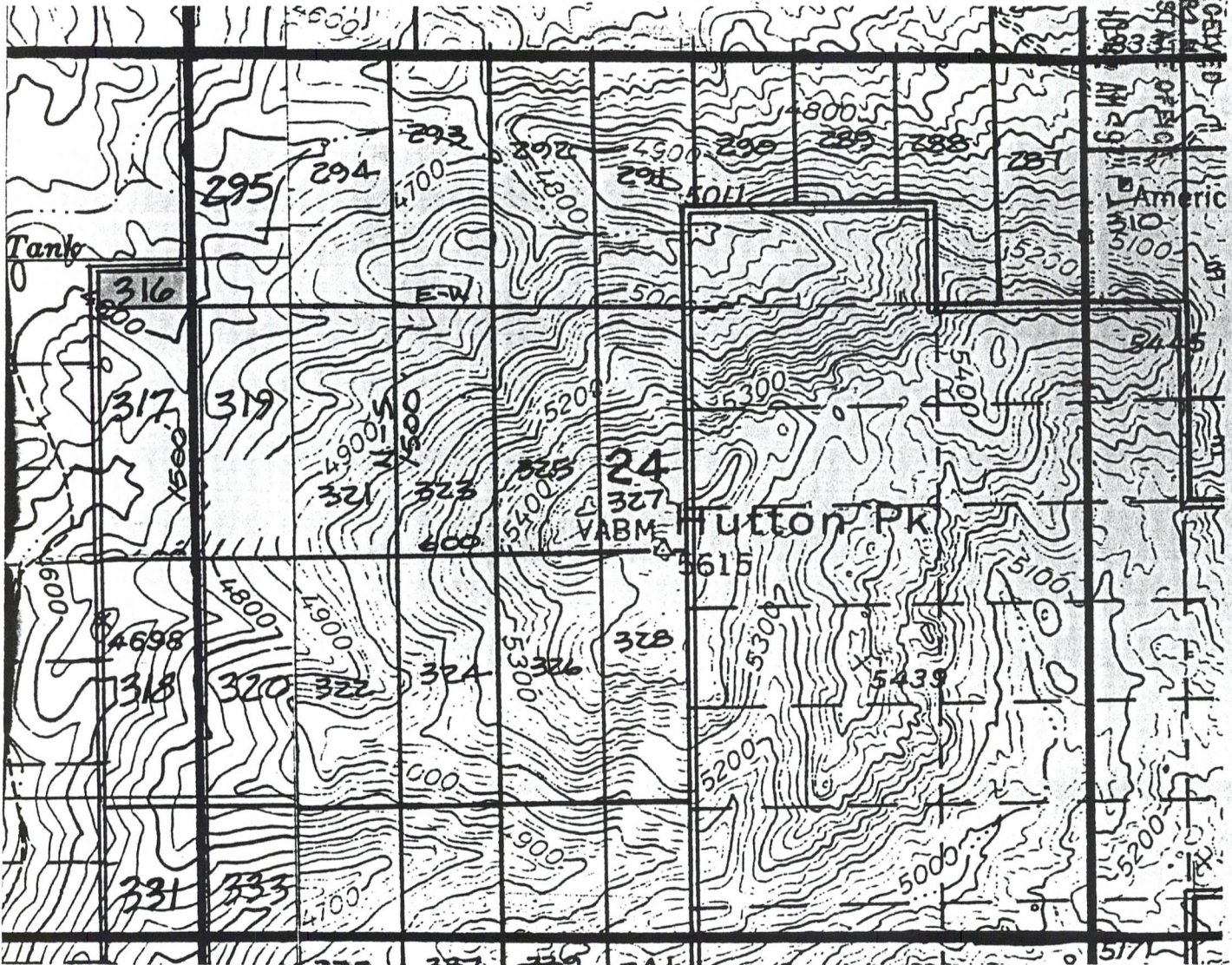
David L. Peto
Agent for BHP Copper Inc.

RECEIVED
B.L.M.
ARIZONA STATE OFFICE
SEP 29 10 21 AM 1997

A MC 348129

**CLAIM MAP
ERIC LODE CLAIMS**


RECEIVED
ARIZONA STATE DEPT. OF MINES
SEP 29 10 58 AM '29
American
5100



A MC 348129

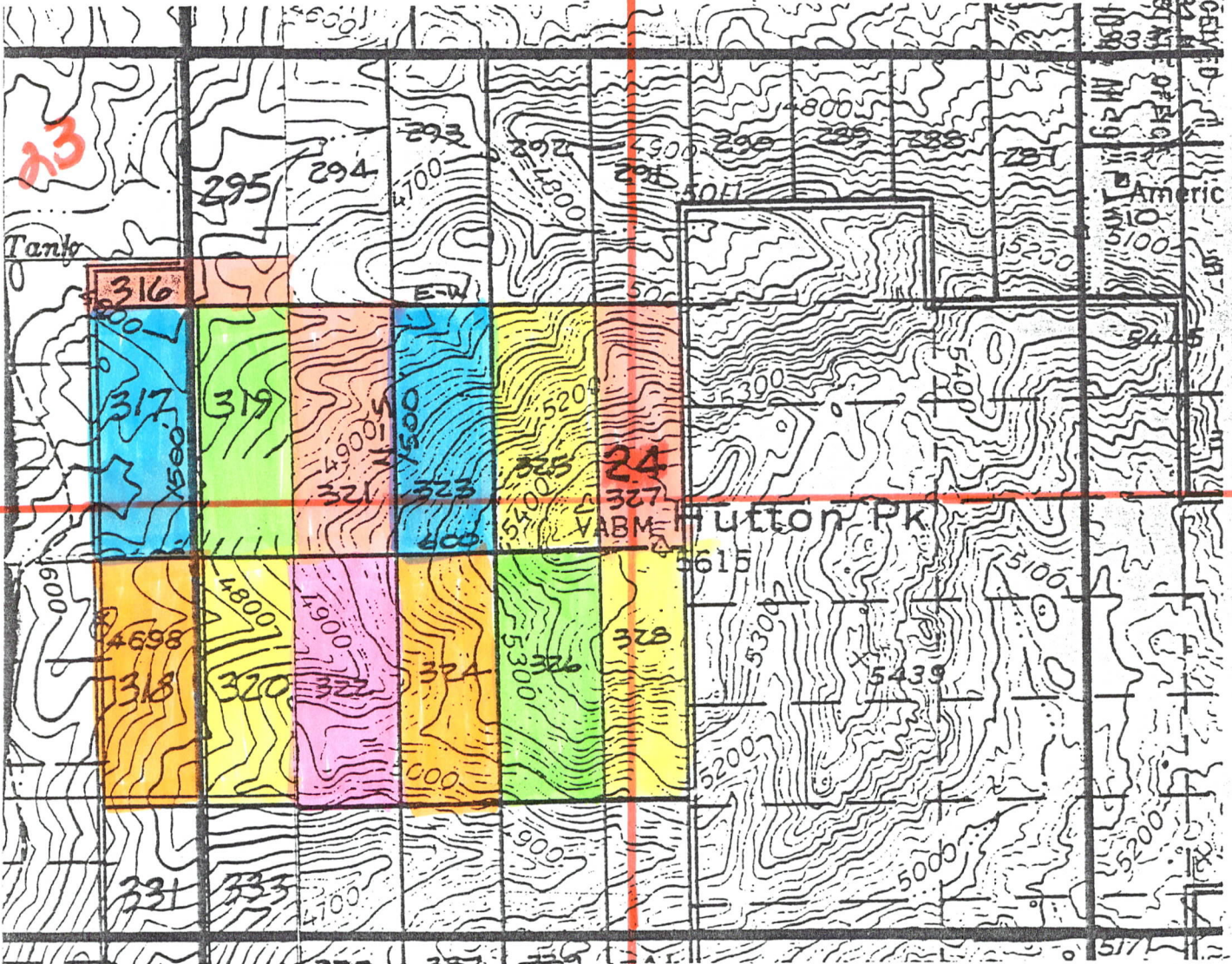
Scale: 1" = 1000'

1. The above map depicts the ERIC # 316 mining claim, which is located in Section (s) 23 & 24, Township 1 South, Range 13 East, Gila and Salt River Meridian, Pinal County, Arizona.
2. The type of corner and location monuments used are as follows: 4-foot PVC pipe, 1-1/2 inch in diameter.
3. The bearings and distances in degrees and feet between claim corners are as depicted on the map.



CLAIM MAP
ERIC LODE CLAIMS


RECEIVED
ARIZONA STATE DEPT. OF MINES
SEP 29 10 58 AM '29
Pinal County
American
5100



A MC 348129

Scale: 1" = 1000'

1. The above map depicts the ERIC # 316 mining claim, which is located in Section (s) 23 & 24 Township 1 South, Range 13 East, Gila and Salt River Meridian, Pinal County, Arizona.
2. The type of corner and location monuments used are as follows: 4-foot PVC pipe, 1-1/2 inch in diameter.
3. The bearings and distances in degrees and feet between claim corners are as depicted on the map.





OFFICIAL RECORDS OF
PINAL COUNTY RECORDER

KATHLEEN C. FELIX

DATE: 08/28/97 TIME: 0841
FEE : 10.00
PAGES: 2
FEE NO: 1997-029773

LOCATION NOTICE FOR LODE MINING CLAIM

NOTICE IS HEREBY GIVEN that the ERIC # 317 the lode mining claim has been located by BHP Copper Inc., whose current mailing address is 7400 North Oracle Road, Suite 200, Tucson, Arizona 85704.

The general course of this claim is South to North and it is situated in Pinal County, Arizona.

This claim is 1500 feet in length and 600 feet in width. This claim runs from the location monument on which this location notice is posted approximately 20 feet in a South direction to the South end line and 1480 feet in a North direction to the North end line. This claim is marked by six monuments, one at each corner and one at the center of each end line of the claim.

The location monument on which this notice is posted is situated within Section 23, Township 1 South, Range 13 East, Gila and Salt River Meridian, Arizona and this claim encompasses portions of the following quarter section (s), section (s), Township (s) and Range (s) NE 1/4 & SE 1/4 SECTION 23 & NW 1/4 & SW 1/4 OF SECTION 24, T. 1 S., R. 13 E Gila and Salt River Meridian, Arizona.

The locality of this claim with reference to some natural object or permanent monument and additional information (if any) concerning its locality are as follows:

THE S.E.C. IS 3000 FEET SOUTH AND 250 FEET WEST OF THE N/E CORNER OF SECTION 23

DATED AND POSTED on the ground this 4TH day of AUGUST, 1997.

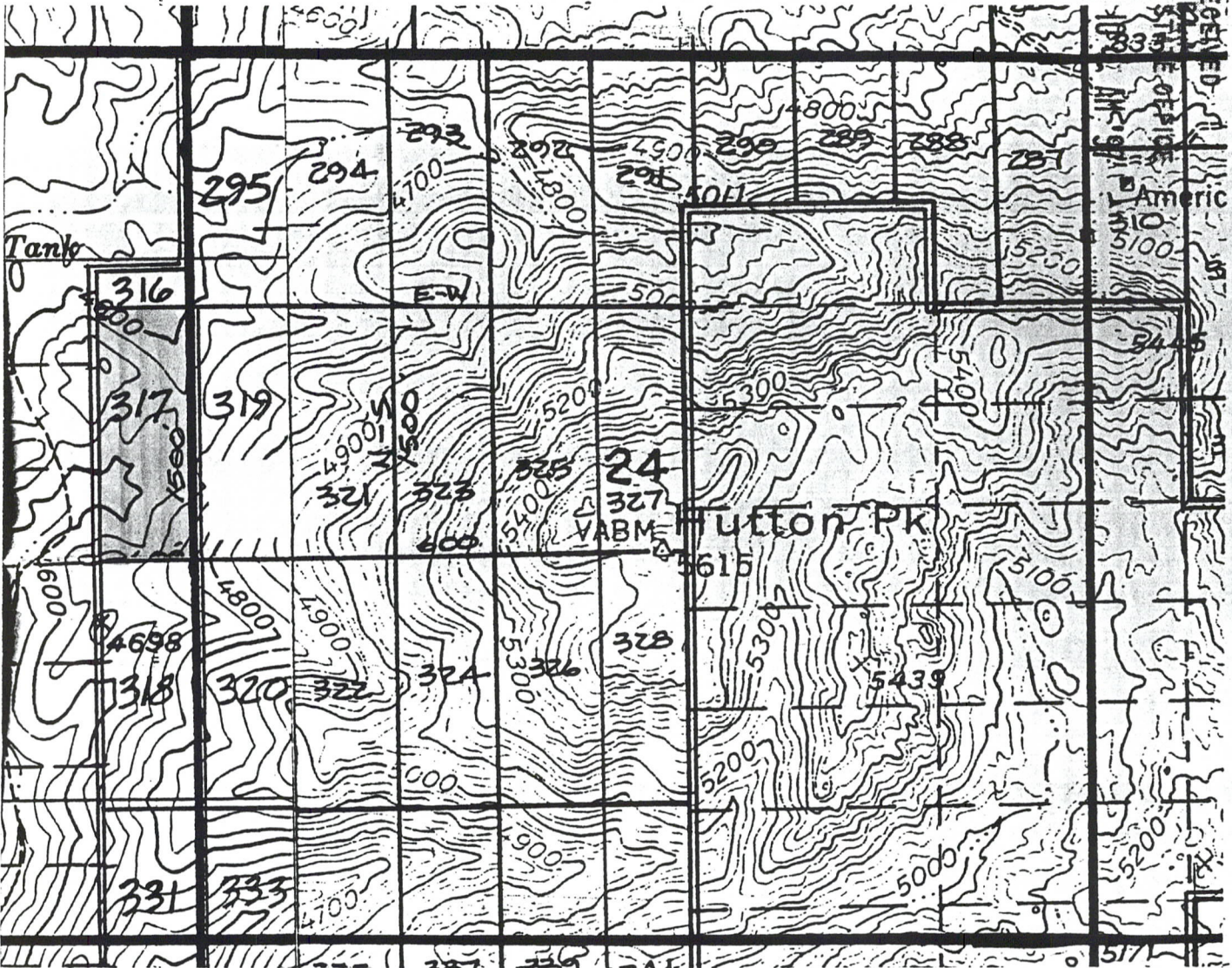
LOCATER (s)
Dina Orta
Agent for BHP Copper Inc.

RECEIVED
BLM
ARIZONA STATE OFFICE
SEP 29 10 42 AM '97

A MC 348130

**CLAIM MAP
ERIC LODE CLAIMS**


RECEIVED
ARIZONA STATE OFFICE
SEP 29 11 50 AM '91
American



A HC 348130

Scale: 1" = 1000'

1. The above map depicts the ERIC # 317 mining claim, which is located in Section (s) 23 & 24 Township 1 South, Range 13 East, Gila and Salt River Meridian, Pinal County, Arizona.
2. The type of corner and location monuments used are as follows: 4-foot PVC pipe, 1-1/2 inch in diameter.
3. The bearings and distances in degrees and feet between claim corners are as depicted on the map.





OFFICIAL RECORDS OF
PINAL COUNTY RECORDER

KATHLEEN C. FELIX

DATE: 08/28/97 TIME: 0841
FEE : 10.00
PAGES: 2
FEE NO: 1997-029774

RECEIVED
B.L.M.
ARIZONA STATE OFFICE
SEP 29 10 22 AM '97

LOCATION NOTICE FOR LODE MINING CLAIM

NOTICE IS HEREBY GIVEN that the ERIC # 318 the lode mining claim has been located by BHP Copper Inc., whose current mailing address is 7400 North Oracle Road, Suite 200, Tucson, Arizona 85704.

The general course of this claim is North to South and it is situated in Pinal County, Arizona.

This claim is 1500 feet in length and 600 feet in width. This claim runs from the location monument on which this location notice is posted approximately 20 feet in a North direction to the North end line and 1480 feet in a South direction to the South end line. This claim is marked by six monuments, one at each corner and one at the center of each end line of the claim.

The location monument on which this notice is posted is situated within Section 23, Township 1 South, Range 13 East, Gila and Salt River Meridian, Arizona and this claim encompasses portions of the following quarter section (s), section (s), Township (s) and Range (s) SE 1/4 of SECTION 23 & THE SW 1/4 of SECTION 24, T1S, R. 13E.
Gila and Salt River Meridian, Arizona.

The locality of this claim with reference to some natural object or permanent monument and additional information (if any) concerning its locality are as follows:

THE N.E. C. IS 3000 FEET SOUTH AND 250 FEET WEST OF THE NE CORNER OF SECTION 23

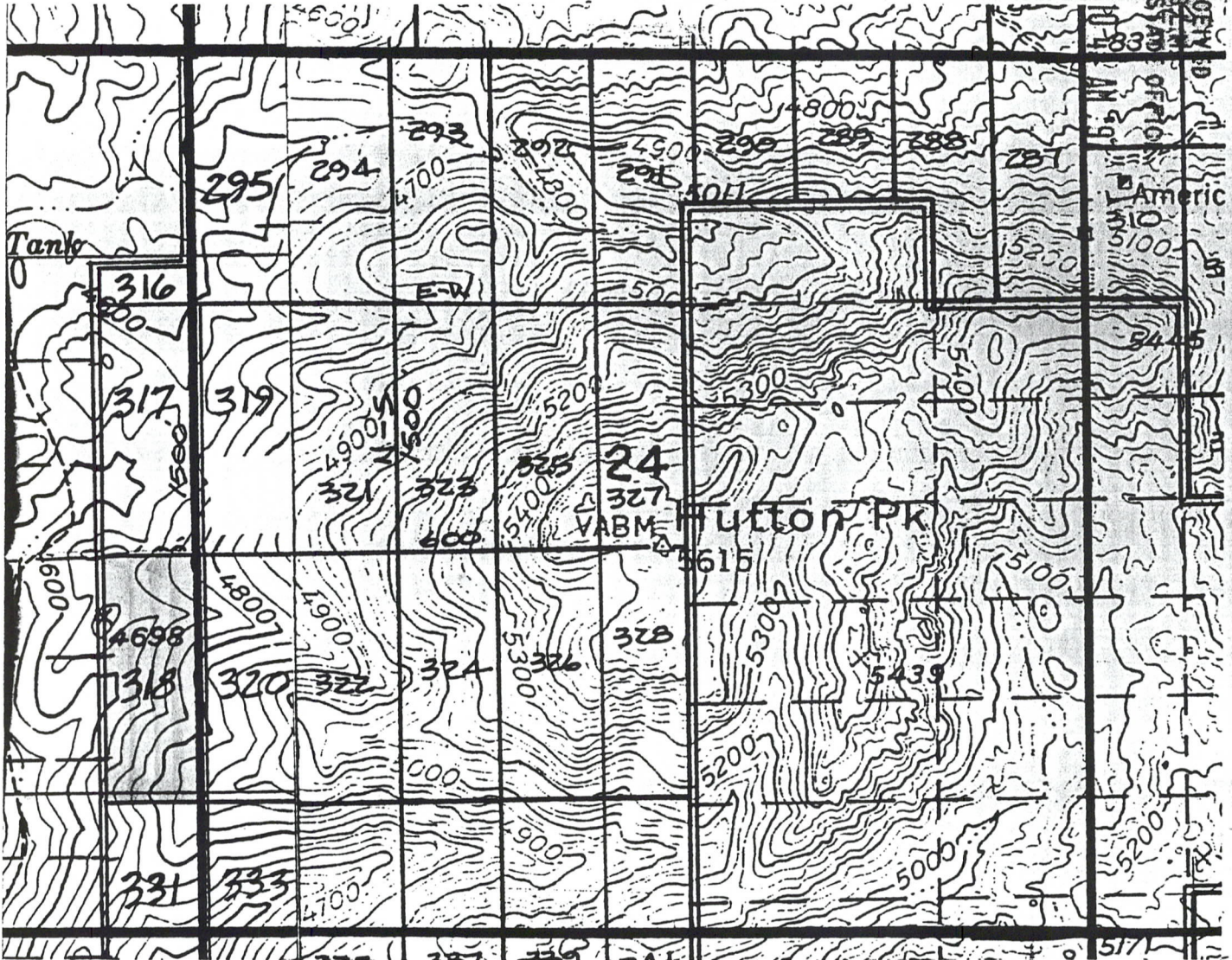
DATED AND POSTED on the ground this 4TH day of AUGUST, 1997.

LOCATER (s)
[Signature]
Agent for BHP Copper Inc.

A HC 348131

**CLAIM MAP
ERIC LODE CLAIMS**


RECEIVED
ARIZONA STATE
SEP 29 11 49 AM '99
OFFICE OF
American
5100



A MC 348131

Scale: 1" = 1000'

1. The above map depicts the ERIC # 318 mining claim, which is located in Section (s) 23 & 24 Township 1 South, Range 13 East, Gila and Salt River Meridian, Pinal County, Arizona.
2. The type of corner and location monuments used are as follows: 4-foot PVC pipe, 1-1/2 inch in diameter.
3. The bearings and distances in degrees and feet between claim corners are as depicted on the map.



2



OFFICIAL RECORDS OF
PINAL COUNTY RECORDER

KATHLEEN C. FELIX

DATE: 08/28/97 TIME: 0841
FEE : 10.00
PAGES: 2
FEE NO: 1997-029775

RECEIVED
B.L.M.
ARIZONA STATE OFFICE
SEP 29 10 42 AM '97

LOCATION NOTICE FOR LODE MINING CLAIM

NOTICE IS HEREBY GIVEN that the **ERIC #** 319 the lode mining claim has been located by BHP Copper Inc., whose current mailing address is 7400 North Oracle Road, Suite 200, Tucson, Arizona 85704.

The general course of this claim is South to North and it is situated in Pinal County, Arizona.

This claim is 1500 feet in length and 600 feet in width. This claim runs from the location monument on which this location notice is posted approximately 20 feet in a South direction to the South end line and 1480 feet in a North direction to the North end line. This claim is marked by six monuments, one at each corner and one at the center of each end line of the claim.

The location monument on which this notice is posted is situated within Section 24, Township 1 South, Range 13 East, Gila and Salt River Meridian, Arizona and this claim encompasses portions of the following quarter section (s), section (s), Township (s) and Range (s) NE 1/4 & SE 1/4 of SECTION 23 & NW 1/4 & SW 1/4 of SECTION 24, T. 1S. R. 13E
Gila and Salt River Meridian, Arizona.

The locality of this claim with reference to some natural object or permanent monument and additional information (if any) concerning its locality are as follows:

THE S.E.C. IS 3000 FEET SOUTH AND 350 FEET EAST OF THE N.E. CORNER OF SECTION 23

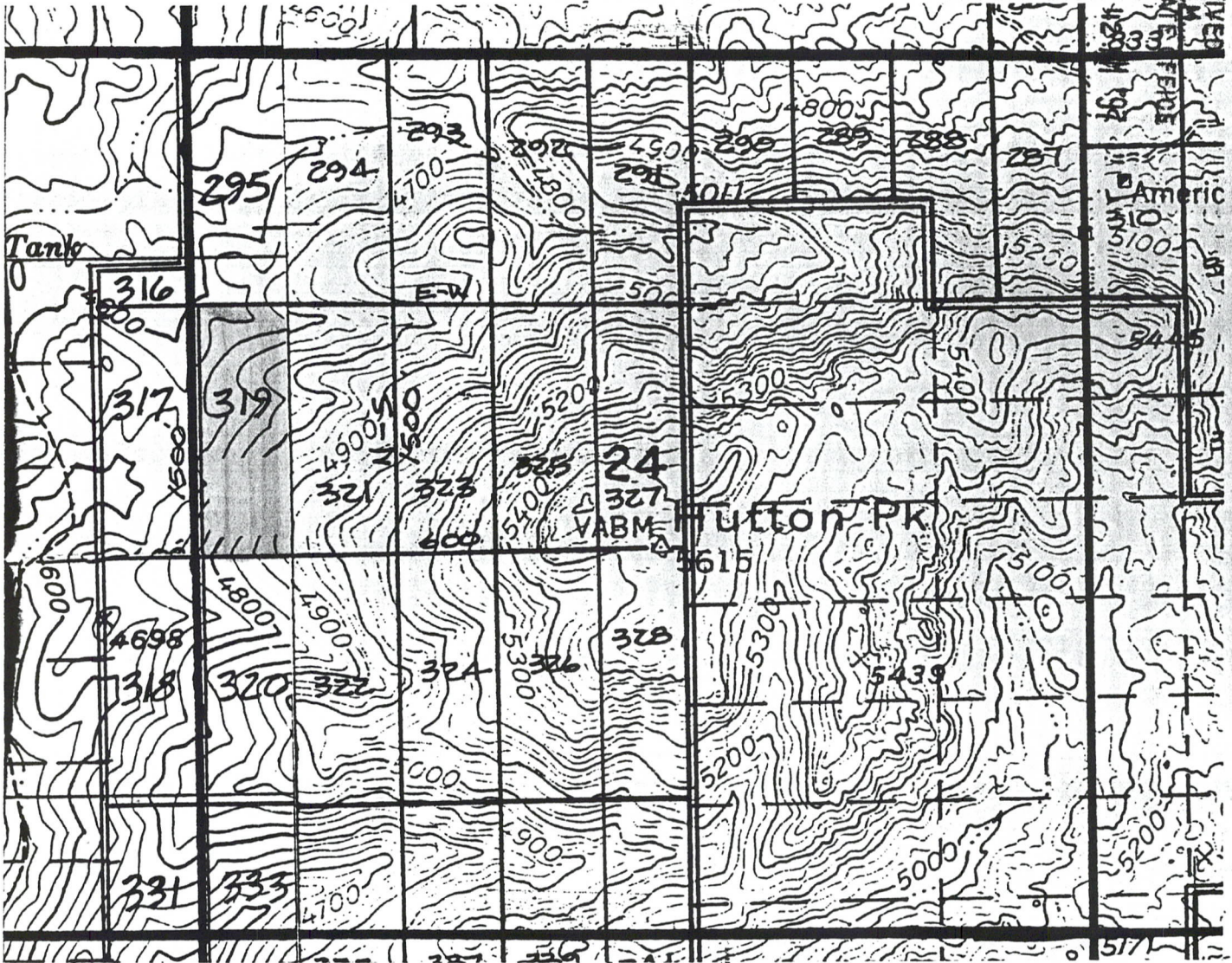
DATED AND POSTED on the ground this 4TH day of AUGUST, 1997.

LOCATER (s)
[Signature]
Agent for BHP Copper Inc.

A MC 348132

**CLAIM MAP
ERIC LODE CLAIMS**


RECEIVED
B.L.M. FIELD OFFICE
ARIZONA STATE DEPT.
SEP 29 10 42 AM 1974



A MC 348132

Scale: 1" = 1000'

1. The above map depicts the ERIC # 319 mining claim, which is located in Section (s) 23; 24 Township 1 South, Range 13 East, Gila and Salt River Meridian, Pinal County, Arizona.
2. The type of corner and location monuments used are as follows: 4-foot PVC pipe, 1-1/2 inch in diameter.
3. The bearings and distances in degrees and feet between claim corners are as depicted on the map.





OFFICIAL RECORDS OF
PINAL COUNTY RECORDER

KATHLEEN C. FELIX

DATE: 08/28/97 TIME: 0841
FEE : 10.00
PAGES: 2
FEE NO: 1997-029776

RECEIVED
B.L.M.
ARIZONA STATE OFFICE
SEP 29 10 42 AM '97

LOCATION NOTICE FOR LODE MINING CLAIM

NOTICE IS HEREBY GIVEN that the ERIC # 320 the lode mining claim has been located by BHP Copper Inc., whose current mailing address is 7400 North Oracle Road, Suite 200, Tucson, Arizona 85704.

The general course of this claim is North to South and it is situated in Pinal County, Arizona.

This claim is 1500 feet in length and 600 feet in width. This claim runs from the location monument on which this location notice is posted approximately 20 feet in a North direction to the North end line and 1480 feet in a South direction to the South end line. This claim is marked by six monuments, one at each corner and one at the center of each end line of the claim.

The location monument on which this notice is posted is situated within Section 24, Township 1 South, Range 13 East, Gila and Salt River Meridian, Arizona and this claim encompasses portions of the following quarter section (s), section (s), Township (s) and Range (s) SE 1/4 OF SECTION 23 & THE SW 1/4 OF SECTION 24, T. 1S, R. 13E.
Gila and Salt River Meridian, Arizona.

The locality of this claim with reference to some natural object or permanent monument and additional information (if any) concerning its locality are as follows:

THE N.E. C. IS 3000 FEET SOUTH AND 350 FEET EAST OF THE N.E. CORNER OF SECTION 23

DATED AND POSTED on the ground this 4TH day of AUGUST, 1997.

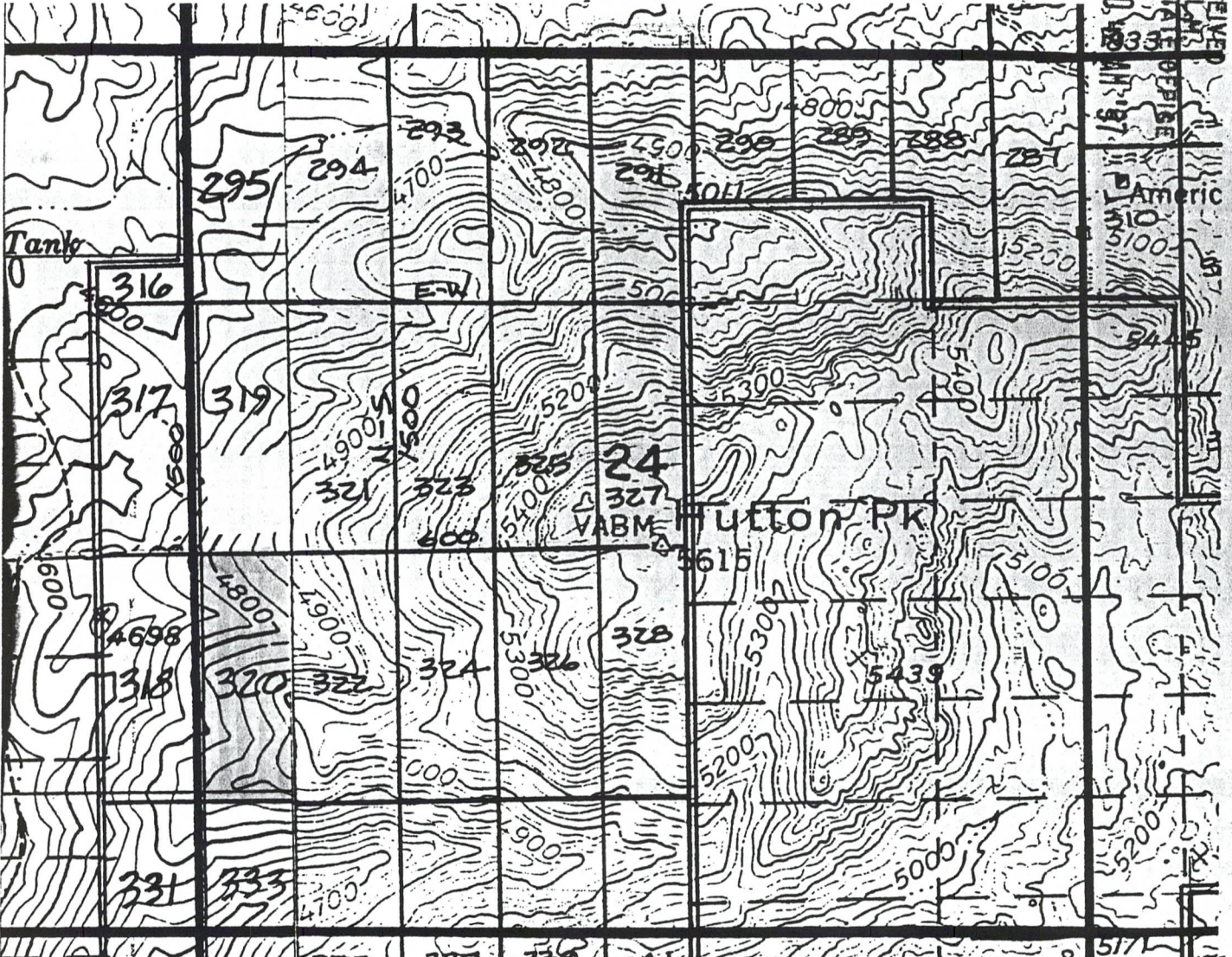
LOCATER (s)

Agent for BHP Copper Inc.

A MC 348133


**CLAIM MAP
ERIC LODE CLAIMS**

RECEIVED
BLM
ARIZONA STATE OFFICE
SEP 29 10 42 AM '97
Americ



Scale: 1" = 1000'

1. The above map depicts the ERIC # 320 mining claim, which is located in Section (s) 23 & 24 Township 1 South, Range 13 East, Gila and Salt River Meridian, Pinal County, Arizona.
2. The type of corner and location monuments used are as follows: 4-foot PVC pipe, 1-1/2 inch in diameter.
3. The bearings and distances in degrees and feet between claim corners are as depicted on the map.



A MC 348133



OFFICIAL RECORDS OF
PINAL COUNTY RECORDER

KATHLEEN C. FELIX

DATE: 08/28/97 TIME: 0841
FEE : 10.00
PAGES: 2
FEE NO: 1997-029777

LOCATION NOTICE FOR LODE MINING CLAIM

NOTICE IS HEREBY GIVEN that the **ERIC # 321** the lode mining claim has been located by BHP Copper Inc., whose current mailing address is 7400 North Oracle Road, Suite 200, Tucson, Arizona 85704.

The general course of this claim is South to North and it is situated in Pinal County, Arizona.

This claim is 1500 feet in length and 600 feet in width. This claim runs from the location monument on which this location notice is posted approximately 20 feet in a South direction to the South end line and 1480 feet in a North direction to the North end line. This claim is marked by six monuments, one at each corner and one at the center of each end line of the claim.

The location monument on which this notice is posted is situated within Section 24, Township 1 South, Range 13 East, Gila and Salt River Meridian, Arizona and this claim encompasses portions of the following quarter section (s), section (s), Township (s) and Range (s) N1/4 of Section 24, T. 1 S. R. 13 E.
& S1/4 of Section 24, T. 1 S. R. 13 E.
Gila and Salt River Meridian, Arizona.

The locality of this claim with reference to some natural object or permanent monument and additional information (if any) concerning its locality are as follows:
THE S.E.C. IS 250 FEET EAST AND 3000 FEET SOUTH
OF THE N.E. CORNER OF SECTION 23

DATED AND POSTED on the ground this 5th day of August, 1997.

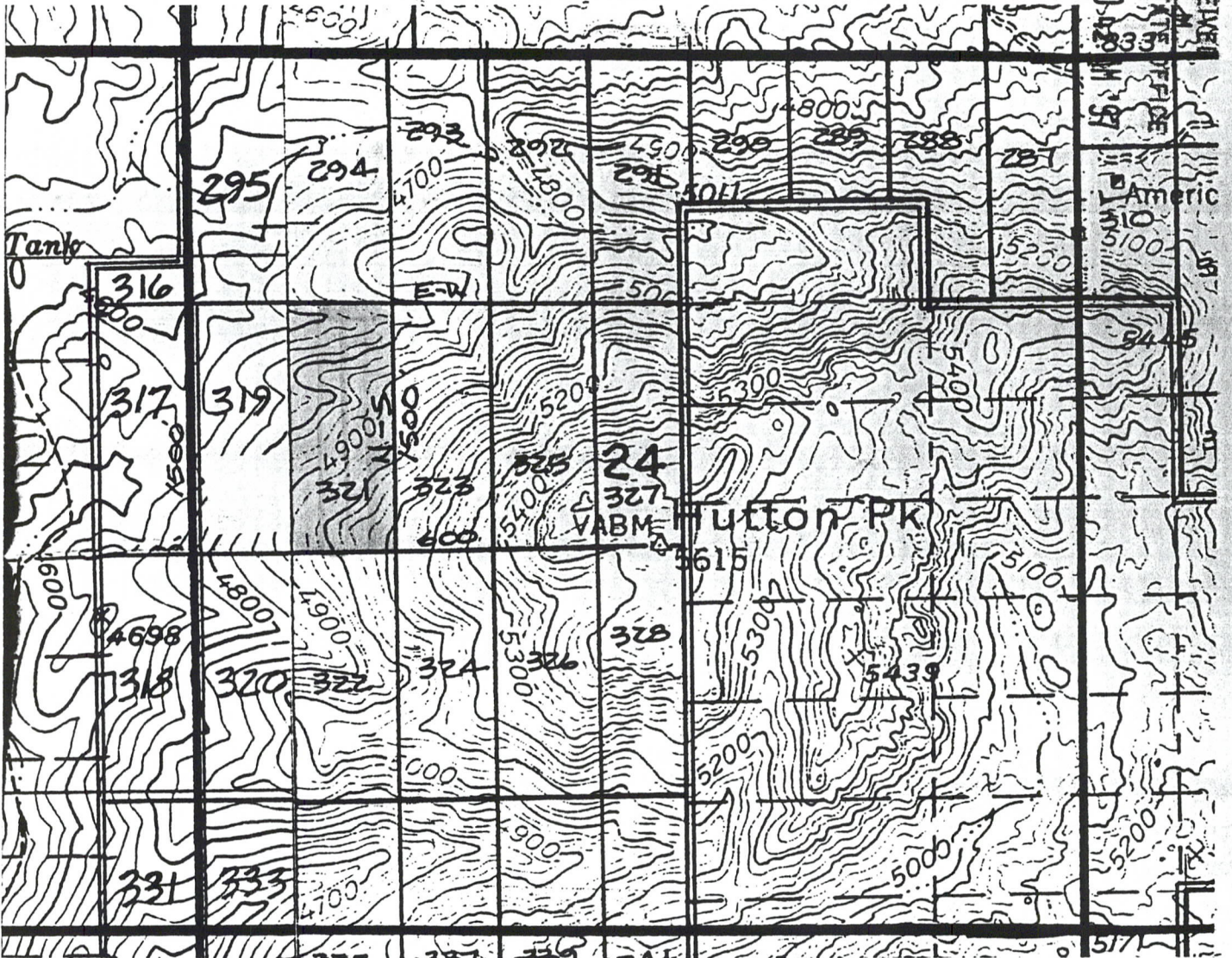
LOCATER (s)
[Signature]
Agent for BHP Copper Inc.

RECEIVED
B.L.M.
ARIZONA STATE OFFICE
SEP 29 10:42 AM '97

A MC 348134


**CLAIM MAP
ERIC LODE CLAIMS**

RECEIVED
BLM OFFICE
ARIZONA STATE
SEP 29 10 42 AM '97



Scale: 1" = 1000'

1. The above map depicts the ERIC # 321 mining claim, which is located in Section (s) 24 Township 1 South, Range 13 East, Gila and Salt River Meridian, Pinal County, Arizona.
2. The type of corner and location monuments used are as follows: 4-foot PVC pipe, 1-1/2 inch in diameter.
3. The bearings and distances in degrees and feet between claim corners are as depicted on the map.



A MC 340134



OFFICIAL RECORDS OF
PINAL COUNTY RECORDER

KATHLEEN C. FELIX

DATE: 08/28/97 TIME: 0841
FEE : 10.00
PAGES: 2
FEE NO: 1997-029778

RECEIVED
B.L.M.
ARIZONA STATE OFFICE
SEP 29 10 12 AM '97

LOCATION NOTICE FOR LODE MINING CLAIM

NOTICE IS HEREBY GIVEN that the ERIC # 322 the lode mining claim has been located by BHP Copper Inc., whose current mailing address is 7400 North Oracle Road, Suite 200, Tucson, Arizona 85704.

The general course of this claim is North to South and it is situated in Pinal County, Arizona.

This claim is 1500 feet in length and 600 feet in width. This claim runs from the location monument on which this location notice is posted approximately 20 feet in a North direction to the North end line and 1480 feet in a South direction to the South end line. This claim is marked by six monuments, one at each corner and one at the center of each end line of the claim.

The location monument on which this notice is posted is situated within Section 24, Township 1 South, Range 13 East, Gila and Salt River Meridian, Arizona and this claim encompasses portions of the following quarter section (s), section (s), Township (s) and Range (s) SW 1/4 of SECTION 24, T. 1 S., R. 13 E.

Gila and Salt River Meridian, Arizona.

The locality of this claim with reference to some natural object or permanent monument and additional information (if any) concerning its locality are as follows:

THE N.E. C. IS 950 FEET EAST AND 3000 FEET SOUTH OF THE N.E. CORNER OF SECTION 23

DATED AND POSTED on the ground this 5TH day of AUGUST, 1997.

LOCATER (s)
[Signature]
Agent for BHP Copper Inc.

A MC 348135



OFFICIAL RECORDS OF
PINAL COUNTY RECORDER

KATHLEEN C. FELIX

DATE: 08/28/97 TIME: 0841
FEE : 10.00
PAGES: 2
FEE NO: 1997-029779

LOCATION NOTICE FOR LODE MINING CLAIM

NOTICE IS HEREBY GIVEN that the ERIC # 323 the lode mining claim has been located by BHP Copper Inc., whose current mailing address is 7400 North Oracle Road, Suite 200, Tucson, Arizona 85704.

The general course of this claim is South to North and it is situated in Pinal County, Arizona.

This claim is 1500 feet in length and 600 feet in width. This claim runs from the location monument on which this location notice is posted approximately 20 feet in a South direction to the South end line and 1480 feet in a North direction to the North end line. This claim is marked by six monuments, one at each corner and one at the center of each end line of the claim.

The location monument on which this notice is posted is situated within Section 24, Township 1 South, Range 13 East, Gila and Salt River Meridian, Arizona and this claim encompasses portions of the following quarter section (s), section (s), Township (s) and Range (s) NW 1/4 of Section 24, T. 1 S, R. 13 E.
& SW 1/4 of Section 24, T. 1 S, R. 13 E.
Gila and Salt River Meridian, Arizona.

The locality of this claim with reference to some natural object or permanent monument and additional information (if any) concerning its locality are as follows:

THE S.E.C. IS 3000 FEET SOUTH AND 1550 FEET EAST
OF THE N.E. CORNER OF SECTION 23

DATED AND POSTED on the ground this 5TH day of AUGUST, 1997.

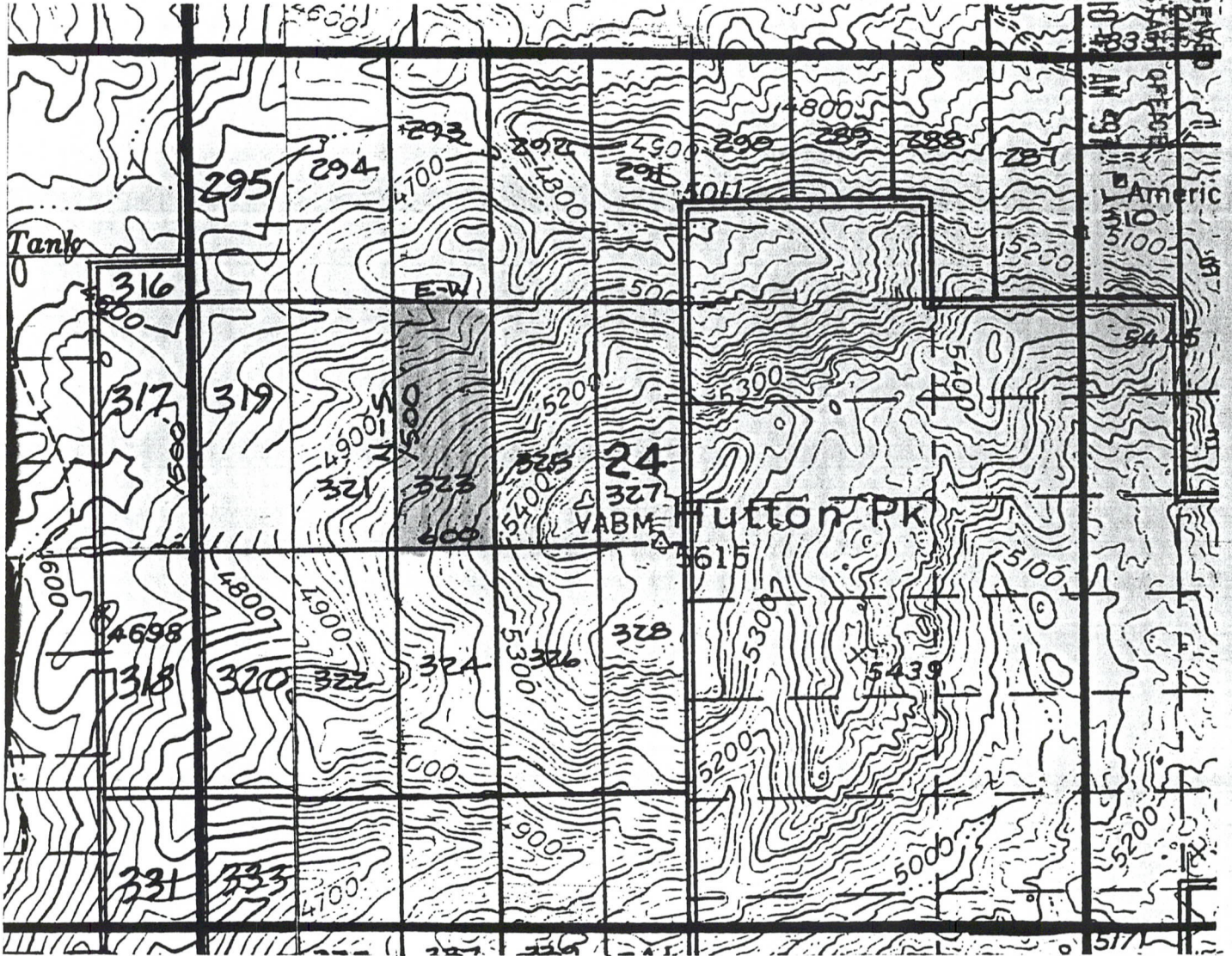
LOCATER (s)
Dina C. Pate
Agent for BHP Copper Inc.

RECEIVED
BLM
ARIZONA STATE OFFICE
SEP 29 10 42 AM '97

AHC 348136


CLAIM MAP
ERIC LODE CLAIMS

RECEIVED
BUREAU OF LAND MANAGEMENT
ARIZONA STATE OFFICE
SEP 29 10 49 AM '91
Americ



Scale: 1" = 1000'

1. The above map depicts the ERIC # 323 mining claim, which is located in Section (s) 24 Township 1 South, Range 13 East, Gila and Salt River Meridian, Pinal County, Arizona.
2. The type of corner and location monuments used are as follows: 4-foot PVC pipe, 1-1/2 inch in diameter.
3. The bearings and distances in degrees and feet between claim corners are as depicted on the map.



A NC 34-8136



OFFICIAL RECORDS OF
PINAL COUNTY RECORDER

KATHLEEN C. FELIX

DATE: 08/28/97 TIME: 0841
FEE : 10.00
PAGES: 2
FEE NO: 1997-029780

LOCATION NOTICE FOR LODE MINING CLAIM

NOTICE IS HEREBY GIVEN that the ERIC # 324 the lode mining claim has been located by BHP Copper Inc., whose current mailing address is 7400 North Oracle Road, Suite 200, Tucson, Arizona 85704.

The general course of this claim is North to South and it is situated in Pinal County, Arizona.

This claim is 1500 feet in length and 600 feet in width. This claim runs from the location monument on which this location notice is posted approximately 20 feet in a North direction to the North end line and 1480 feet in a South direction to the South end line. This claim is marked by six monuments, one at each corner and one at the center of each end line of the claim.

The location monument on which this notice is posted is situated within Section 24, Township 1 South, Range 13 East, Gila and Salt River Meridian, Arizona and this claim encompasses portions of the following quarter section (s), section (s), Township (s) and Range (s) SW 1/4 of SECTION 24, T. 1 S. R. 13 E.

Gila and Salt River Meridian, Arizona.

The locality of this claim with reference to some natural object or permanent monument and additional information (if any) concerning its locality are as follows:

THE N.E.C. IS 3000 FEET SOUTH AND 1550 FEET EAST OF THE N.E. CORNER OF SECTION 23

DATED AND POSTED on the ground this 5TH day of AUGUST, 1997.

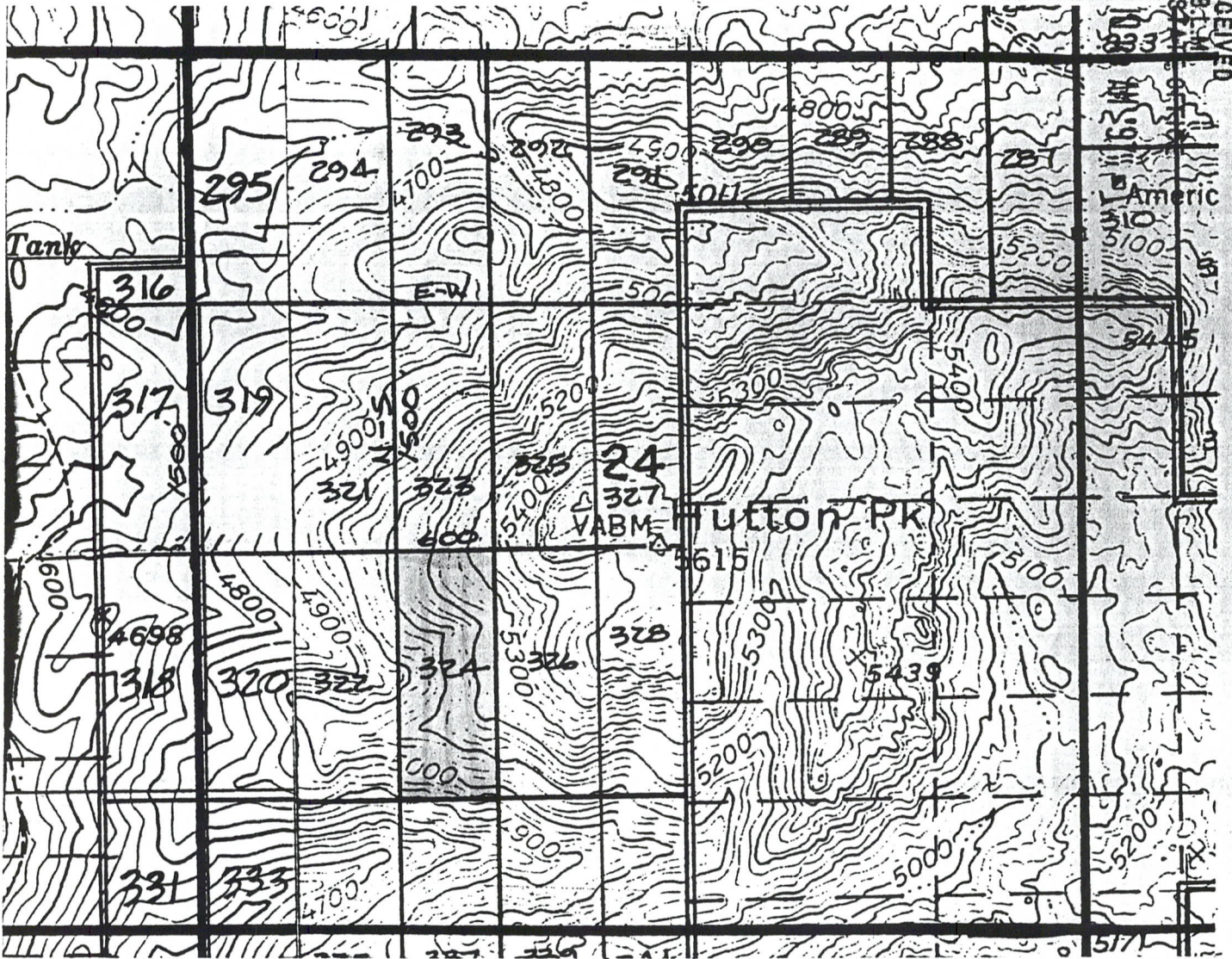
LOCATER (s)
Daniel R. Pate
Agent for BHP Copper Inc.

RECEIVED
B.L.M.
ARIZONA STATE OFFICE
SEP 29 10 42 AM '97

A MC 348137

CLAIM MAP
ERIC LODE CLAIMS


RECEIVED
ARIZONA STATE
SEP 29 10 30 AM '91



A MC 348137

Scale: 1" = 1000'

1. The above map depicts the ERIC # 324 mining claim, which is located in Section (s) 24 Township 1 South, Range 13 East, Gila and Salt River Meridian, Pinal County, Arizona.
2. The type of corner and location monuments used are as follows: 4-foot PVC pipe, 1-1/2 inch in diameter.
3. The bearings and distances in degrees and feet between claim corners are as depicted on the map.





OFFICIAL RECORDS OF
PINAL COUNTY RECORDER

KATHLEEN C. FELIX

DATE: 08/28/97 TIME: 0841
FEE : 10.00
PAGES: 2
FEE NO: 1997-029781

RECEIVED
B.L.M.
ARIZONA STATE OFFICE
SEP 29 10 50 AM '97

LOCATION NOTICE FOR LODE MINING CLAIM

NOTICE IS HEREBY GIVEN that the ERIC # 324 the lode mining claim has been located by BHP Copper Inc., whose current mailing address is 7400 North Oracle Road, Suite 200, Tucson, Arizona 85704.

The general course of this claim is South to North and it is situated in Pinal County, Arizona.

This claim is 1500 feet in length and 600 feet in width. This claim runs from the location monument on which this location notice is posted approximately 20 feet in a South direction to the South end line and 1480 feet in a North direction to the North end line. This claim is marked by six monuments, one at each corner and one at the center of each end line of the claim.

The location monument on which this notice is posted is situated within Section 24, Township 1 South, Range 13 East, Gila and Salt River Meridian, Arizona and this claim encompasses portions of the following quarter section (s), section (s), Township (s) and Range (s) NW 1/4 & SW 1/4 of SECTION 24, T. 1 S., R. 13 E
Gila and Salt River Meridian, Arizona.

The locality of this claim with reference to some natural object or permanent monument and additional information (if any) concerning its locality are as follows:

THE SEC. IS 3000 FEET SOUTH AND 2150 FEET EAST OF THE N.E. CORNER OF SECTION 23.

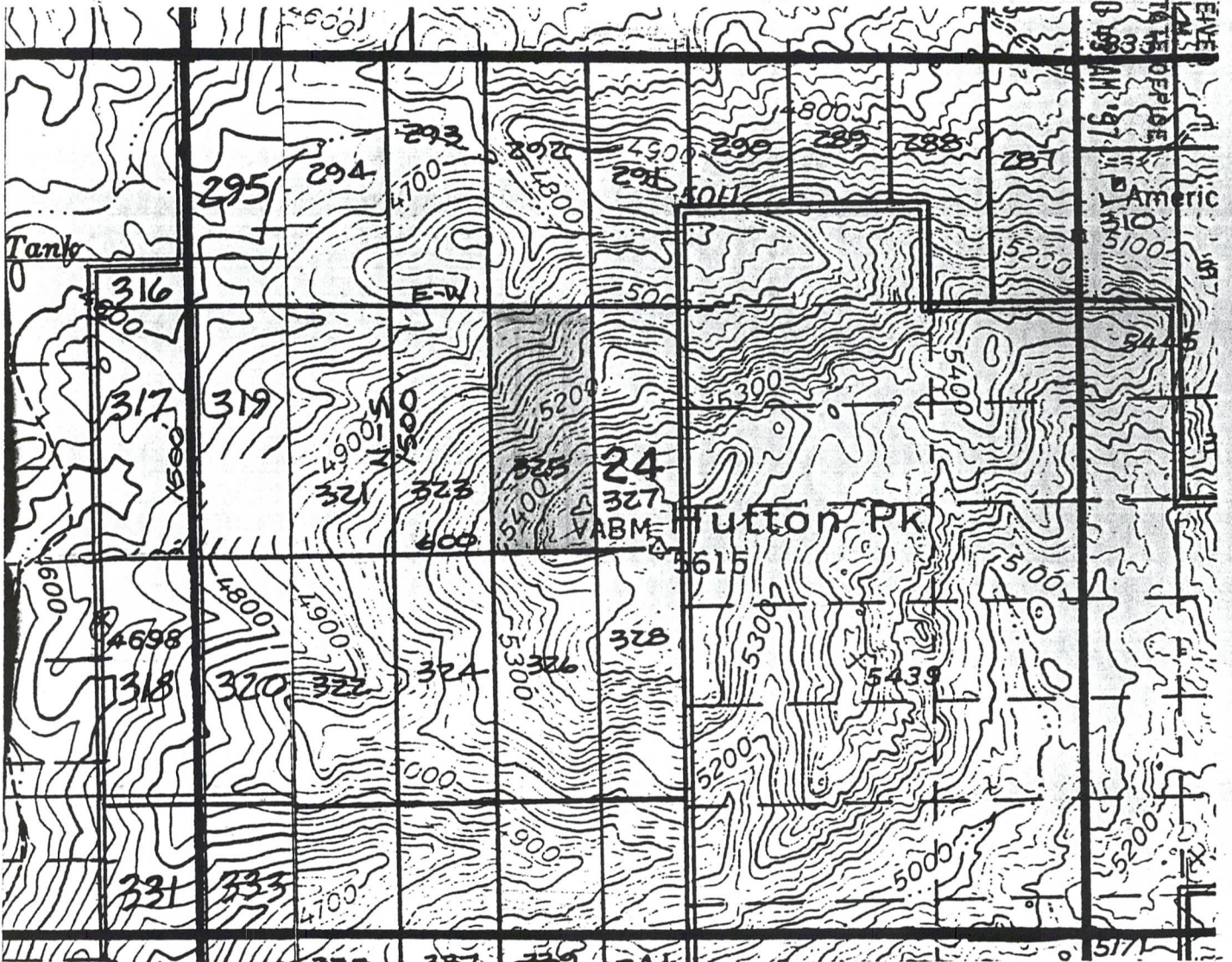
DATED AND POSTED on the ground this 5th day of August, 1997.

LOCATER (s)
David P. Pate
Agent for BHP Copper Inc.

A MC 348138

**CLAIM MAP
ERIC LODE CLAIMS**


RECEIVED
B.L.M.
ARIZONA STATE OFFICE
SEP 29 10 49 AM '97
American
5100



A MC 348138

Scale: 1" = 1000'

1. The above map depicts the ERIC # 325 mining claim, which is located in Section (s) 24 Township 1 South, Range 13 East, Gila and Salt River Meridian, Pinal County, Arizona.
2. The type of corner and location monuments used are as follows: 4-foot PVC pipe, 1-1/2 inch in diameter.
3. The bearings and distances in degrees and feet between claim corners are as depicted on the map.





OFFICIAL RECORDS OF
PINAL COUNTY RECORDER

KATHLEEN C. FELIX

DATE: 08/28/97 TIME: 0841
FEE : 10.00
PAGES: 2
FEE NO: 1997-029782

LOCATION NOTICE FOR LODE MINING CLAIM

NOTICE IS HEREBY GIVEN that the ERIC # 326 the lode mining claim has been located by BHP Copper Inc., whose current mailing address is 7400 North Oracle Road, Suite 200, Tucson, Arizona 85704.

The general course of this claim is North to South and it is situated in Pinal County, Arizona.

This claim is 1500 feet in length and 600 feet in width. This claim runs from the location monument on which this location notice is posted approximately 20 feet in a North direction to the North end line and 1480 feet in a South direction to the South end line. This claim is marked by six monuments, one at each corner and one at the center of each end line of the claim.

The location monument on which this notice is posted is situated within Section 24, Township 1 South, Range 13 East, Gila and Salt River Meridian, Arizona and this claim encompasses portions of the following quarter section (s), section (s), Township (s) and Range (s) THE SW 1/4 of SECTION 24,
T. 1 S., R. 13 E.
Gila and Salt River Meridian, Arizona.

The locality of this claim with reference to some natural object or permanent monument and additional information (if any) concerning its locality are as follows:

THE N.E.C. IS 3000 FEET SOUTH AND 2150 FEET
EAST OF THE N.E. CORNER OF SECTION 23

DATED AND POSTED on the ground this 5TH day of AUGUST, 1997.

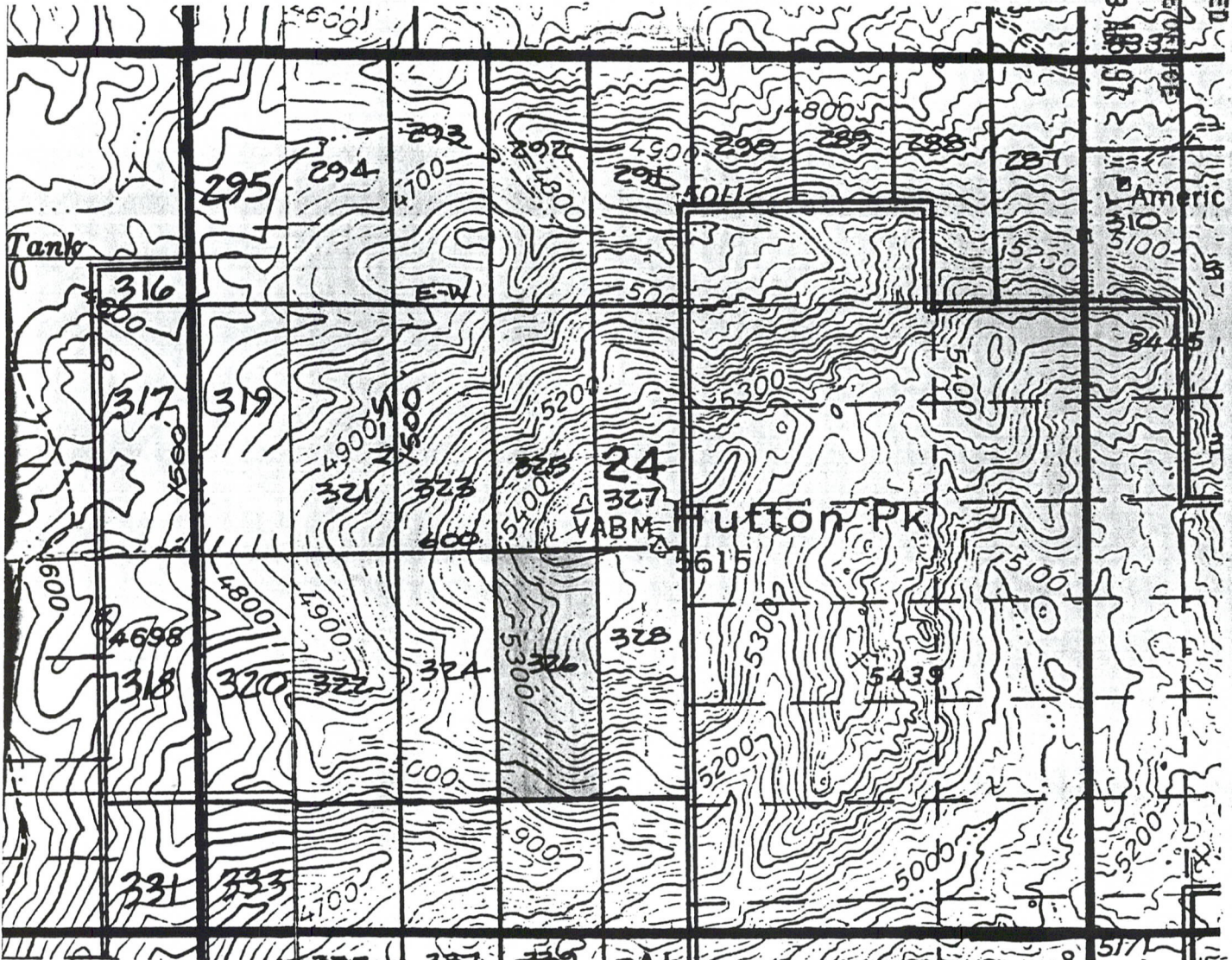
LOCATER (s)
[Signature]
Agent for BHP Copper Inc.

RECEIVED
B.L.M.
ARIZONA STATE OFFICE
SERIALIZED
10 4 - AM '97

A MC 348139

**CLAIM MAP
ERIC LODE CLAIMS**


RECEIVED
B.L.M. OFFICE
ARIZONA STATE
SEP 29 10 43 AM '97



A MC 348139

Scale: 1" = 1000'

1. The above map depicts the ERIC # 326 mining claim, which is located in Section (s) 24, Township 1 South, Range 13 East, Gila and Salt River Meridian, Pinal County, Arizona.
2. The type of corner and location monuments used are as follows: 4-foot PVC pipe, 1-1/2 inch in diameter.
3. The bearings and distances in degrees and feet between claim corners are as depicted on the map.



2



OFFICIAL RECORDS OF
PINAL COUNTY RECORDER

KATHLEEN C. FELIX

DATE: 08/28/97 TIME: 0841
FEE : 10.00
PAGES: 2
FEE NO: 1997-029783

LOCATION NOTICE FOR LODE MINING CLAIM

NOTICE IS HEREBY GIVEN that the ERIC # 327 the lode mining claim has been located by BHP Copper Inc., whose current mailing address is 7400 North Oracle Road, Suite 200, Tucson, Arizona 85704.

The general course of this claim is South to North and it is situated in Pinal County, Arizona.

This claim is 1500 feet in length and 600 feet in width. This claim runs from the location monument on which this location notice is posted approximately 20 feet in a South direction to the South end line and 1480 feet in a North direction to the North end line. This claim is marked by six monuments, one at each corner and one at the center of each end line of the claim.

The location monument on which this notice is posted is situated within Section 24, Township 1 South, Range 13 East, Gila and Salt River Meridian, Arizona and this claim encompasses portions of the following quarter section (s), section (s), Township (s) and Range (s) NW 1/4, NE 1/4, SW 1/4 & SE 1/4 of Section 24, T. 1 S. R. 13 E.
Gila and Salt River Meridian, Arizona.

The locality of this claim with reference to some natural object or permanent monument and additional information (if any) concerning its locality are as follows:

THE S. E. C. IS 3000 FEET SOUTH AND 2750 FEET EAST OF THE NE CORNER OF SECTION 23

DATED AND POSTED on the ground this 5TH day of AUGUST, 1997.

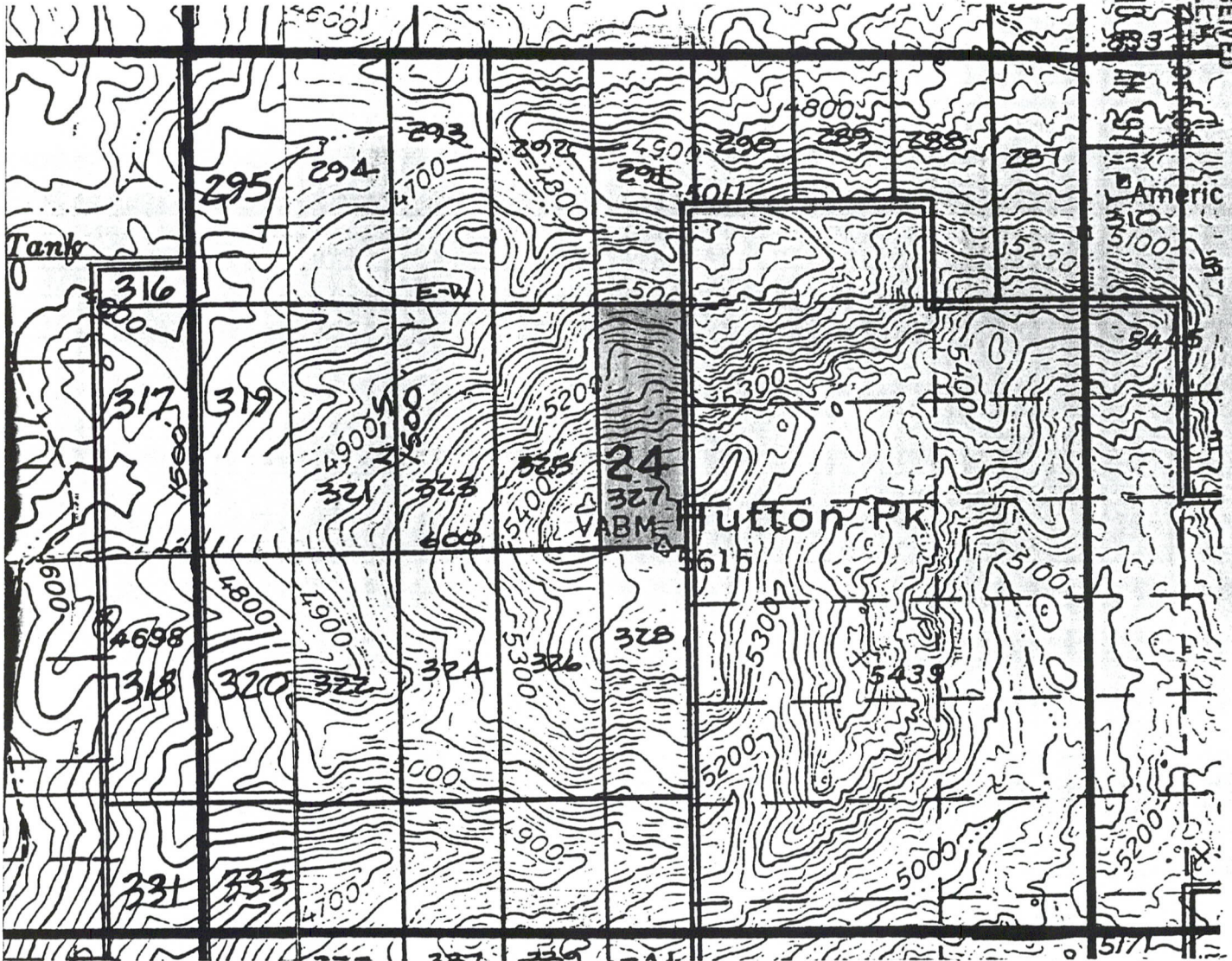
LOCATER (s)
David A. [Signature]
Agent for BHP Copper Inc.

RECEIVED
B.L.M.
ARIZONA STATE OFFICE
SEP 29 10 43 AM '97

A MC 348140


CLAIM MAP
ERIC LODE CLAIMS

RECEIVED
B.E.M.
ARIZONA STATE
SEP 29 10 55 AM '97
Americ
510
5100



Scale: 1" = 1000'

1. The above map depicts the ERIC # 327 mining claim, which is located in Section (s) 24 Township 1 South, Range 13 East, Gila and Salt River Meridian, Pinal County, Arizona.
2. The type of corner and location monuments used are as follows: 4-foot PVC pipe, 1-1/2 inch in diameter.
3. The bearings and distances in degrees and feet between claim corners are as depicted on the map.



A HC 348140



OFFICIAL RECORDS OF
PINAL COUNTY RECORDER

KATHLEEN C. FELIX

DATE: 08/28/97 TIME: 0841
FEE: 10.00
PAGES: 2
FEE NO: 1997-029784

LOCATION NOTICE FOR LODE MINING CLAIM

NOTICE IS HEREBY GIVEN that the **ERIC # 328** the lode mining claim has been located by BHP Copper Inc., whose current mailing address is 7400 North Oracle Road, Suite 200, Tucson, Arizona 85704.

The general course of this claim is North to South and it is situated in Pinal County, Arizona.

This claim is 1500 feet in length and 600 feet in width. This claim runs from the location monument on which this location notice is posted approximately 20 feet in a North direction to the North end line and 1480 feet in a South direction to the South end line. This claim is marked by six monuments, one at each corner and one at the center of each end line of the claim.

The location monument on which this notice is posted is situated within Section 2A, Township 1 South, Range 13 East, Gila and Salt River Meridian, Arizona and this claim encompasses portions of the following quarter section (s), section (s), Township (s) and Range (s) SW 1/4 & SE 1/4 of Section 2A
T. 1 S., R. 13 E.
Gila and Salt River Meridian, Arizona.

The locality of this claim with reference to some natural object or permanent monument and additional information (if any) concerning its locality are as follows:

THE N.E.C. IS 3000 FEET SOUTH AND 2750
FEET EAST OF THE N.E. CORNER OF SECTION 23

DATED AND POSTED on the ground this 5TH day of AUGUST, 1997.

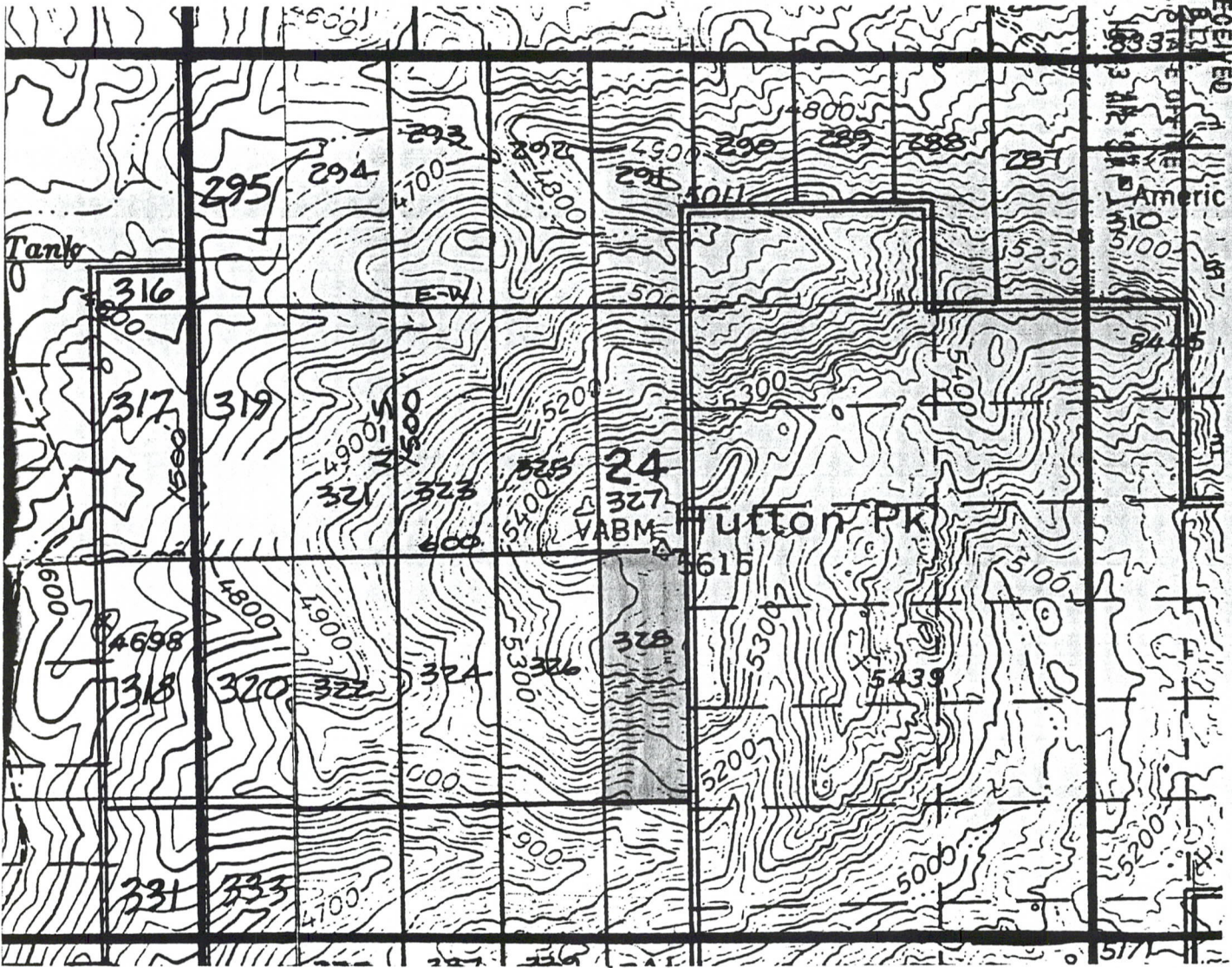
LOCATER (s)
[Signature]
Agent for BHP Copper Inc.

RECEIVED
B.L.M.
ARIZONA STATE OFFICE
SEP 28 10 43 AM '97

A MC 348141

**CLAIM MAP
ERIC LODE CLAIMS**


RECEIVED
ARIZONA STATE
SEP 29 1980
3 11 PM '80
American
5100



A HC 348141

Scale: 1" = 1000'

1. The above map depicts the ERIC # 328 mining claim, which is located in Section (s) 24 Township 1 South, Range 13 East, Gila and Salt River Meridian, Pinal County, Arizona.
2. The type of corner and location monuments used are as follows: 4-foot PVC pipe, 1-1/2 inch in diameter.
3. The bearings and distances in degrees and feet between claim corners are as depicted on the map.





OFFICIAL RECORDS OF
PINAL COUNTY RECORDER

KATHLEEN C. FELIX

DATE: 08/28/97 TIME: 0841
FEE : 10.00
PAGES: 2
FEE NO: 1997-029785

LOCATION NOTICE FOR LODE MINING CLAIM

NOTICE IS HEREBY GIVEN that the **ERIC # 329** the lode mining claim has been located by BHP Copper Inc., whose current mailing address is 7400 North Oracle Road, Suite 200, Tucson, Arizona 85704.

The general course of this claim is North to South and it is situated in Pinal County, Arizona.

This claim is 1500 feet in length and 600 feet in width. This claim runs from the location monument on which this location notice is posted approximately 20 feet in a North direction to the North end line and 1480 feet in a South direction to the South end line. This claim is marked by six monuments, one at each corner and one at the center of each end line of the claim.

The location monument on which this notice is posted is situated within Section 26, Township 1 South, Range 13 East, Gila and Salt River Meridian, Arizona and this claim encompasses portions of the following quarter section (s), section (s), Township (s) and Range (s) NE 1/4 of Section 26, T.1S., R.13E.

Gila and Salt River Meridian, Arizona.

The locality of this claim with reference to some natural object or permanent monument and additional information (if any) concerning its locality are as follows: 1450 THE N.E. C. IS 6000 FEET SOUTH AND ~~600~~ FEET WEST OF THE N.E. CORNER OF SECTION 23

DATED AND POSTED on the ground this 5TH day of AUGUST, 1997.

LOCATER (s)
David C. [Signature]
Agent for BHP Copper Inc.

RECEIVED
B.L.M.
ARIZONA STATE OFFICE
SEP 29 10 53 AM '97

A MC 348142

CLAIM MAP
ERIC LODE CLAIMS


SEP 29

ARIZONA



Scale: 1" = 1000'

1. The above map depicts the ERIC # 329 mining claim, which is located in Section (s) 26 Township 1 South, Range 13 East, Gila and Salt River Meridian, Pinal County, Arizona.
2. The type of corner and location monuments used are as follows: 4-foot PVC pipe, 1-1/2 inch in diameter.
3. The bearings and distances in degrees and feet between claim corners are as depicted on the map.



348142

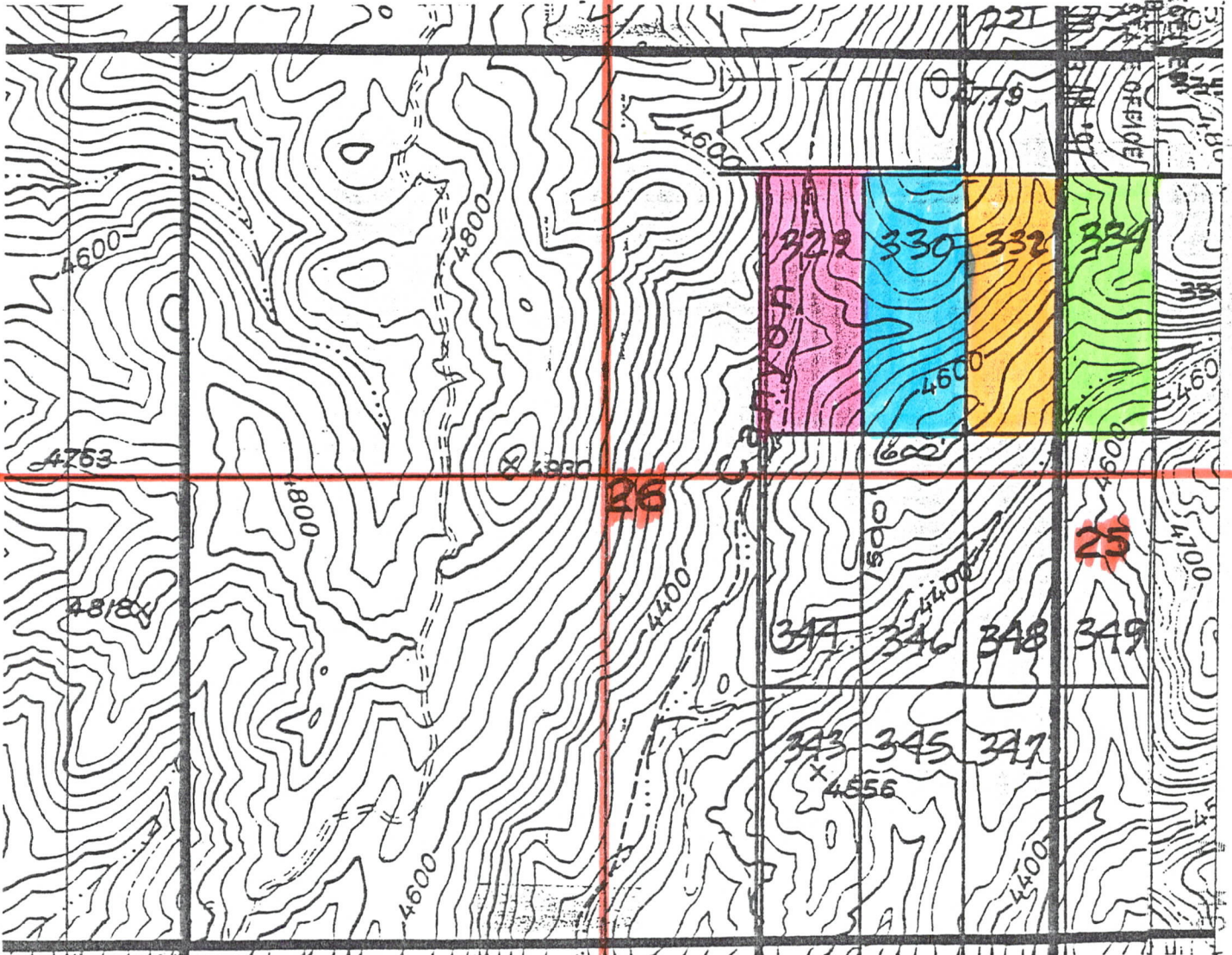
CLAIM MAP
ERIC LODE CLAIMS

SEP 29

ARIZONA


REGISTERED

OFFICE



Scale: 1" = 1000'

1. The above map depicts the ERIC # 329 mining claim, which is located in Section (s) 26 Township 1 South, Range 13 East, Gila and Salt River Meridian, Pinal County, Arizona.
2. The type of corner and location monuments used are as follows: 4-foot PVC pipe, 1-1/2 inch in diameter.
3. The bearings and distances in degrees and feet between claim corners are as depicted on the map.



348142

2



OFFICIAL RECORDS OF
PINAL COUNTY RECORDER

KATHLEEN C. FELIX

DATE: 08/28/97 TIME: 0841
FEE : 10.00
PAGES: 2
FEE NO: 1997-029786

RECEIVED
B.L.M.
ARIZONA STATE OFFICE
SEP 29 10 49 AM '97

LOCATION NOTICE FOR LODE MINING CLAIM

NOTICE IS HEREBY GIVEN that the **ERIC # 330** the lode mining claim has been located by BHP Copper Inc., whose current mailing address is 7400 North Oracle Road, Suite 200, Tucson, Arizona 85704.

The general course of this claim is North to South and it is situated in Pinal County, Arizona.

This claim is 1500 feet in length and 600 feet in width. This claim runs from the location monument on which this location notice is posted approximately 20 feet in a North direction to the North end line and 1480 feet in a South direction to the South end line. This claim is marked by six monuments, one at each corner and one at the center of each end line of the claim.

The location monument on which this notice is posted is situated within Section 26, Township 1 South, Range 13 East, Gila and Salt River Meridian, Arizona and this claim encompasses portions of the following quarter section (s), section (s), Township (s) and Range (s) N.E. 1/4 OF SECTION 1, T1S, R13E,

Gila and Salt River Meridian, Arizona.

The locality of this claim with reference to some natural object or permanent monument and additional information (if any) concerning its locality are as follows:

THE N.E. C. IS 6000 FEET SOUTH AND 850 FEET WEST OF THE N.E. CORNER OF SECTION 23

DATED AND POSTED on the ground this 5TH day of AUGUST, 1997.

LOCATER (s)

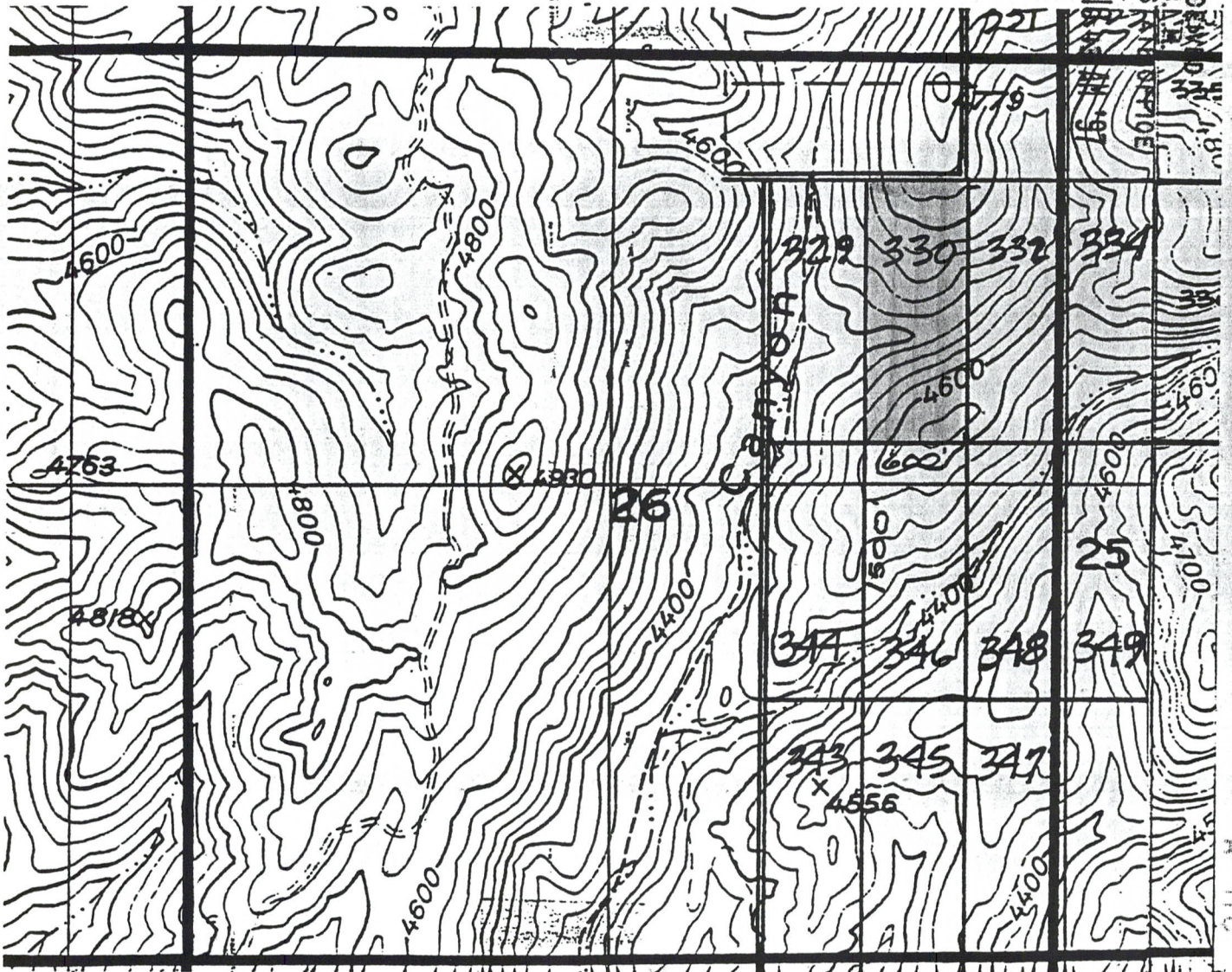
Daniel P. Roberts

Agent for BHP Copper Inc.

A MC 348143


CLAIM MAP
ERIC LODE CLAIMS

RECEIVED
ARIZONA STATE DEPT OF
BUREAU OF LANDS
SEP 29 18 42 41 197



Scale: 1" = 1000'

1. The above map depicts the ERIC # 330 mining claim, which is located in Section (s) 26, Township 1 South, Range 13 East, Gila and Salt River Meridian, Pinal County, Arizona.
2. The type of corner and location monuments used are as follows: 4-foot PVC pipe, 1-1/2 inch in diameter.
3. The bearings and distances in degrees and feet between claim corners are as depicted on the map.



A MC 348143



KATHLEEN C. FELIX

DATE: 08/28/97 TIME: 0841
FEE : 10.00
PAGES: 2
FEE NO: 1997-029787

LOCATION NOTICE FOR LODE MINING CLAIM

NOTICE IS HEREBY GIVEN that the ERIC # 331 the lode mining claim has been located by BHP Copper Inc., whose current mailing address is 7400 North Oracle Road, Suite 200, Tucson, Arizona 85704.

The general course of this claim is South to North and it is situated in Pinal County, Arizona.

This claim is 1500 feet in length and 600 feet in width. This claim runs from the location monument on which this location notice is posted approximately 20 feet in a South direction to the South end line and 1480 feet in a North direction to the North end line. This claim is marked by six monuments, one at each corner and one at the center of each end line of the claim.

The location monument on which this notice is posted is situated within Section 26, Township 1 South, Range 13 East, Gila and Salt River Meridian, Arizona and this claim encompasses portions of the following quarter section (s), section (s), Township (s) and Range (s) SE 1/4 OF SECTION 23, NE 1/4 OF SECTION 26, SW 1/4 OF SECTION 24, & NW 1/4 OF SECTION 25, T. 1S, R. 13E Gila and Salt River Meridian, Arizona.

The locality of this claim with reference to some natural object or permanent monument and additional information (if any) concerning its locality are as follows:

THE S.E.C. IS 600 FEET SOUTH AND 250 FEET WEST OF THE NE CORNER OF SECTION 23

DATED AND POSTED on the ground this 4th day of August, 1997.

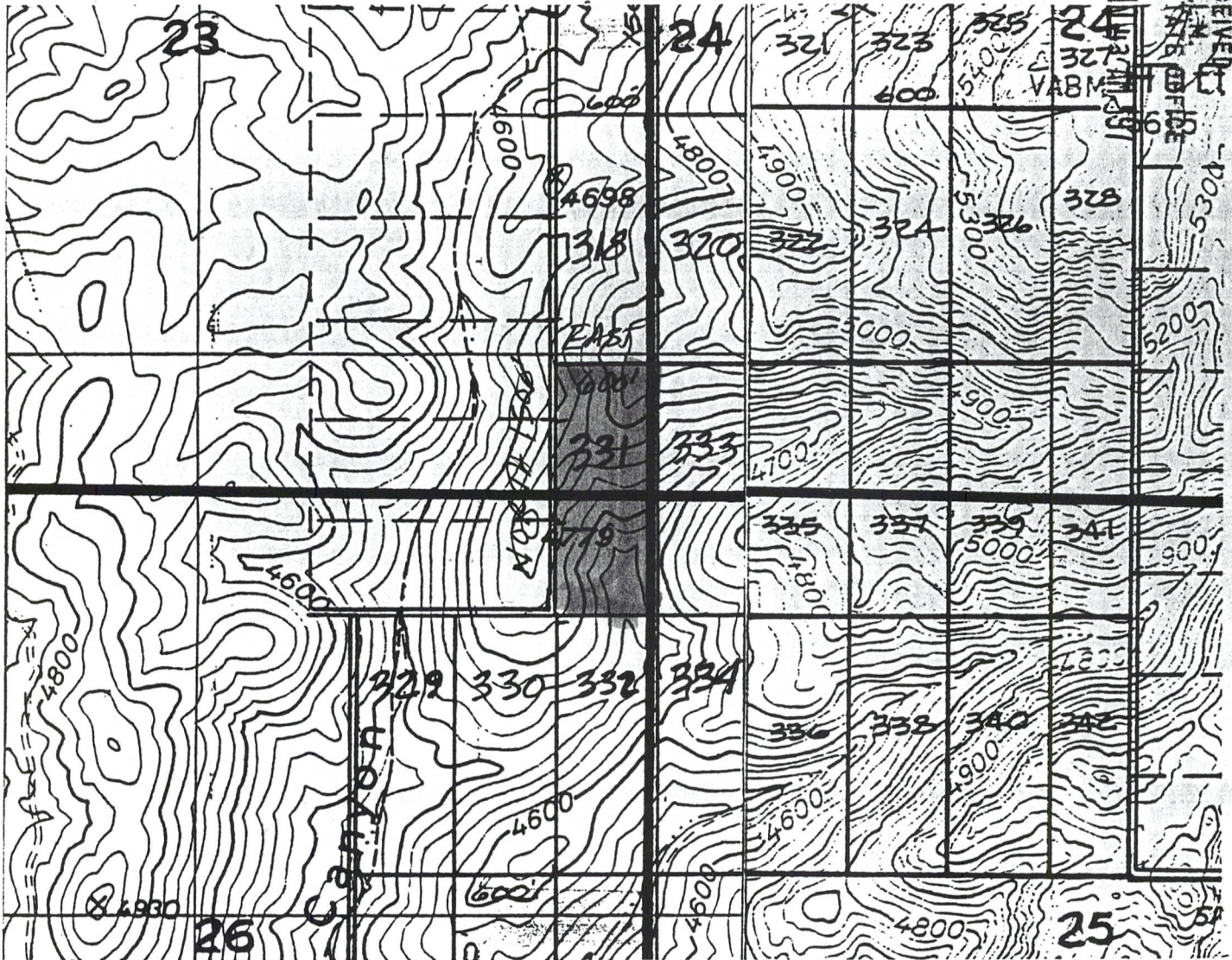
LOCATER (s)
[Signature]
Agent for BHP Copper Inc.

RECEIVED
B.L.M.
ARIZONA STATE OFFICE
SEP 29 10 14 AM '97

A HC 348144

CLAIM MAP
ERIC LODE CLAIMS


RECEIVED
B. N. J. B. J.
ARIZONA STATE OFFICE
SEP 29 11 42 AM '97



A MC 348744

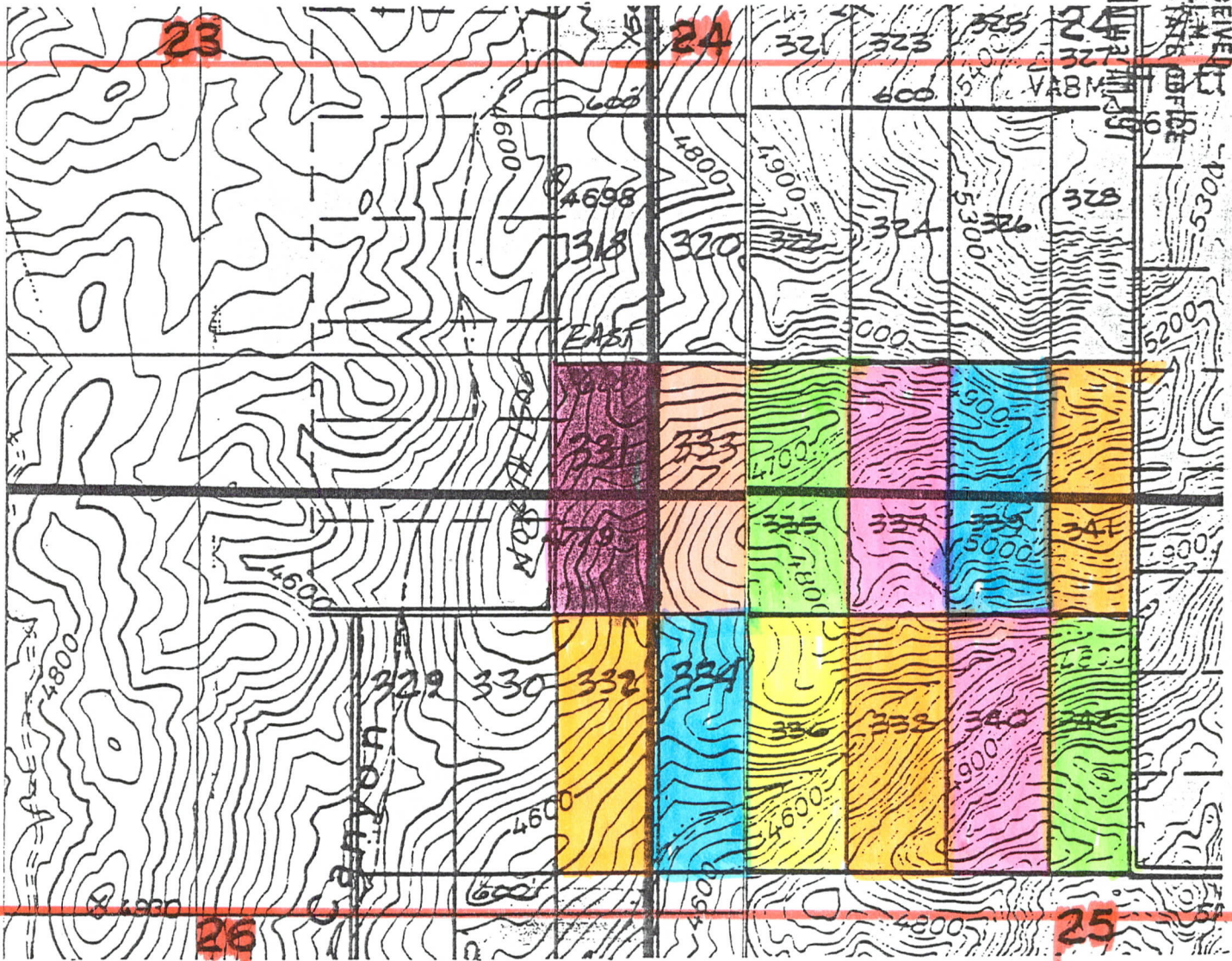
Scale: 1" = 1000'

1. The above map depicts the ERIC # 331 mining claim, which is located in Section (s) 23, 24, 25 & 26 Township 1 South, Range 13 East, Gila and Salt River Meridian, Pinal County, Arizona.
2. The type of corner and location monuments used are as follows: 4-foot PVC pipe, 1-1/2 inch in diameter.
3. The bearings and distances in degrees and feet between claim corners are as depicted on the map.



CLAIM MAP
ERIC LODE CLAIMS


RECEIVED
BIRMINGHAM OFFICE
ARIZONA STATE DEPT OF MINES
SEP 29 1937



A M C 348 44

Scale: 1" = 1000'

1. The above map depicts the ERIC # 331 mining claim, which is located in Section (s) 23, 24, 25 & 26 Township 1 South, Range 13 East, Gila and Salt River Meridian, Pinal County, Arizona.
2. The type of corner and location monuments used are as follows: 4-foot PVC pipe, 1-1/2 inch in diameter.
3. The bearings and distances in degrees and feet between claim corners are as depicted on the map.





OFFICIAL RECORDS OF
PINAL COUNTY RECORDER

KATHLEEN C. FELIX

DATE: 08/28/97 TIME: 0841
FEE : 10.00
PAGES: 2
FEE NO: 1997-029788

LOCATION NOTICE FOR LODE MINING CLAIM

NOTICE IS HEREBY GIVEN that the ERIC # 332 the lode mining claim has been located by BHP Copper Inc., whose current mailing address is 7400 North Oracle Road, Suite 200, Tucson, Arizona 85704.

The general course of this claim is North to South and it is situated in Pinal County, Arizona.

This claim is 1500 feet in length and 600 feet in width. This claim runs from the location monument on which this location notice is posted approximately 20 feet in a North direction to the North end line and 1480 feet in a South direction to the South end line. This claim is marked by six monuments, one at each corner and one at the center of each end line of the claim.

The location monument on which this notice is posted is situated within Section 26, Township 1 South, Range 13 East, Gila and Salt River Meridian, Arizona and this claim encompasses portions of the following quarter section (s), section (s), Township (s) and Range (s) NE 1/4 of SECTION 26 & NW 1/4 of SECTION 25, T. 1S, R. 13E.
Gila and Salt River Meridian, Arizona.

The locality of this claim with reference to some natural object or permanent monument and additional information (if any) concerning its locality are as follows:
THE N.E.C. IS 2000 FEET SOUTH AND 250 FEET WEST OF THE N.E. CORNER OF SECTION 23

DATED AND POSTED on the ground this 4th day of August, 1997.

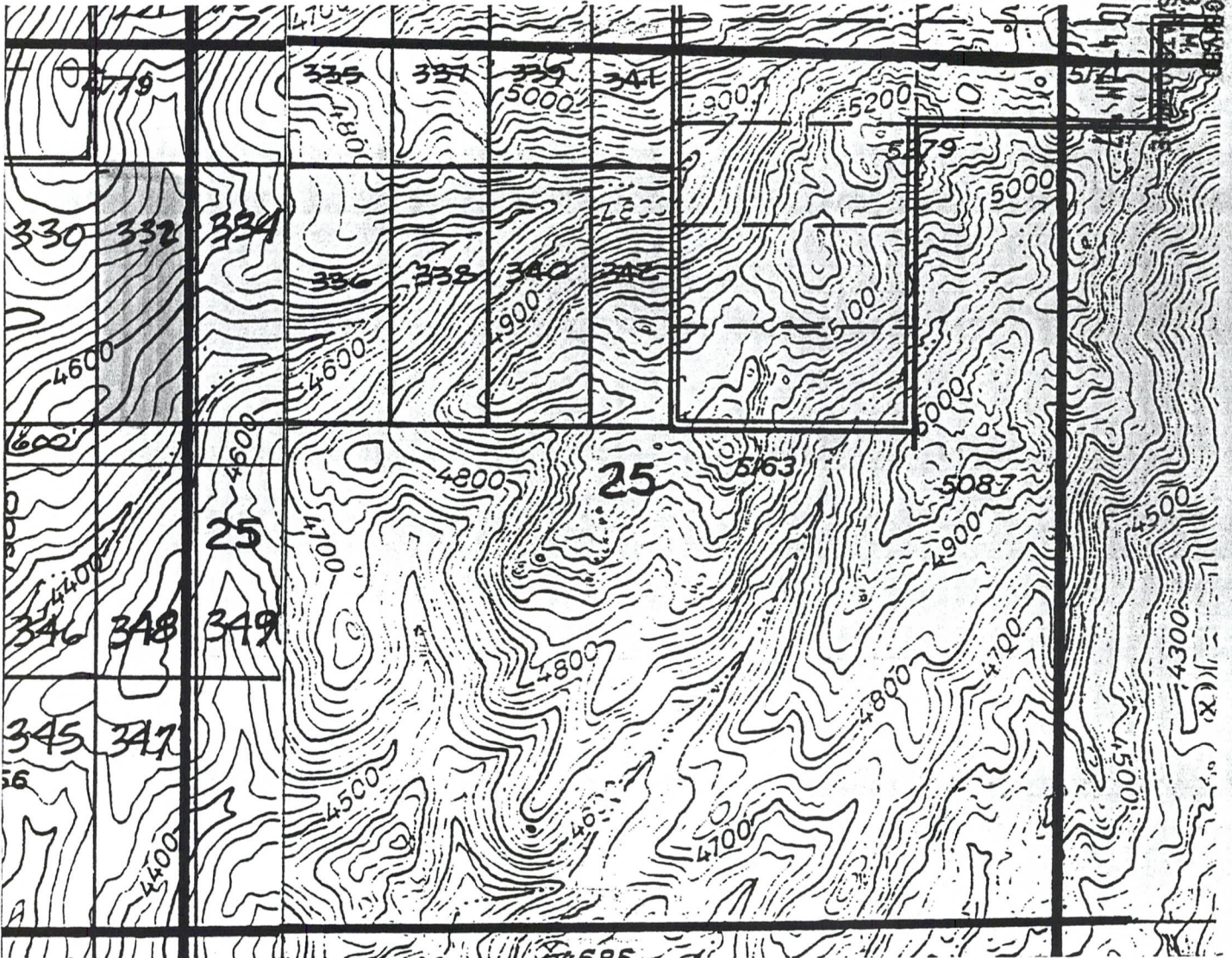
LOCATER (s)
[Signature]
Agent for BHP Copper Inc.

RECEIVED
B.L.M.
ARIZONA STATE OFFICE
SEP 29 10 54 AM '97

A MC 348145

CLAIM MAP
ERIC LODE CLAIMS


RECORDED
B.M. 12
ARIZONA SURVEY
SEP 29 10 4 11 AM '72



A MC 348145

Scale: 1" = 1000'

1. The above map depicts the ERIC # 332 mining claim, which is located in Section (s) 25 & 26 Township 1 South, Range 13 East, Gila and Salt River Meridian, Pinal County, Arizona.
2. The type of corner and location monuments used are as follows: 4-foot PVC pipe, 1-1/2 inch in diameter.
3. The bearings and distances in degrees and feet between claim corners are as depicted on the map.





OFFICIAL RECORDS OF
PINAL COUNTY RECORDER

KATHLEEN C. FELIX

DATE: 08/28/97 TIME: 0841
FEE : 10.00
PAGES: 2
FEE NO: 1997-029789

RECEIVED
B.L.M.
ARIZONA STATE OFFICE
SEP 29 10 46 AM '97

LOCATION NOTICE FOR LODE MINING CLAIM

NOTICE IS HEREBY GIVEN that the ERIC # 333 the lode mining claim has been located by BHP Copper Inc., whose current mailing address is 7400 North Oracle Road, Suite 200, Tucson, Arizona 85704.

The general course of this claim is South to North and it is situated in Pinal County, Arizona.

This claim is 1500 feet in length and 600 feet in width. This claim runs from the location monument on which this location notice is posted approximately 20 feet in a South direction to the South end line and 1480 feet in a North direction to the North end line. This claim is marked by six monuments, one at each corner and one at the center of each end line of the claim.

The location monument on which this notice is posted is situated within Section 25, Township 1 South, Range 13 East, Gila and Salt River Meridian, Arizona and this claim encompasses portions of the following quarter section (s), section (s), Township (s) and Range (s) SW 1/4 OF SECTION 24 & THE NW 1/4 OF SECTION 25, T. 1 S. R. 13 E Gila and Salt River Meridian, Arizona.

The locality of this claim with reference to some natural object or permanent monument and additional information (if any) concerning its locality are as follows:

THE S.E.C. IS 6000 FEET SOUTH AND 350 FEET EAST OF THE NE CORNER OF SECTION 23

DATED AND POSTED on the ground this 4th day of AUGUST, 1997.

LOCATER (s)
[Signature]
Agent for BHP Copper Inc.

A MC 348146



OFFICIAL RECORDS OF
PINAL COUNTY RECORDER

KATHLEEN C. FELIX

DATE: 08/28/97 TIME: 0841
FEE : 10.00
PAGES: 2
FEE NO: 1997-029790

LOCATION NOTICE FOR LODE MINING CLAIM

NOTICE IS HEREBY GIVEN that the ERIC # 334 the lode mining claim has been located by BHP Copper Inc., whose current mailing address is 7400 North Oracle Road, Suite 200, Tucson, Arizona 85704.

The general course of this claim is North to South and it is situated in Pinal County, Arizona.

This claim is 1500 feet in length and 600 feet in width. This claim runs from the location monument on which this location notice is posted approximately 20 feet in a North direction to the North end line and 1480 feet in a South direction to the South end line. This claim is marked by six monuments, one at each corner and one at the center of each end line of the claim.

The location monument on which this notice is posted is situated within Section 25, Township 1 South, Range 13 East, Gila and Salt River Meridian, Arizona and this claim encompasses portions of the following quarter section (s), section (s), Township (s) and Range (s) NE 1/4 of Section 26 AND THE NW 1/4 of Section 25, T. 1 S. R. 13 E.
Gila and Salt River Meridian, Arizona.

The locality of this claim with reference to some natural object or permanent monument and additional information (if any) concerning its locality are as follows:

THE N.E.C. IS 6000 FEET SOUTH AND 350 FEET EAST OF THE NE CORNER OF SECTION 23

DATED AND POSTED on the ground this 4th day of August, 1997.

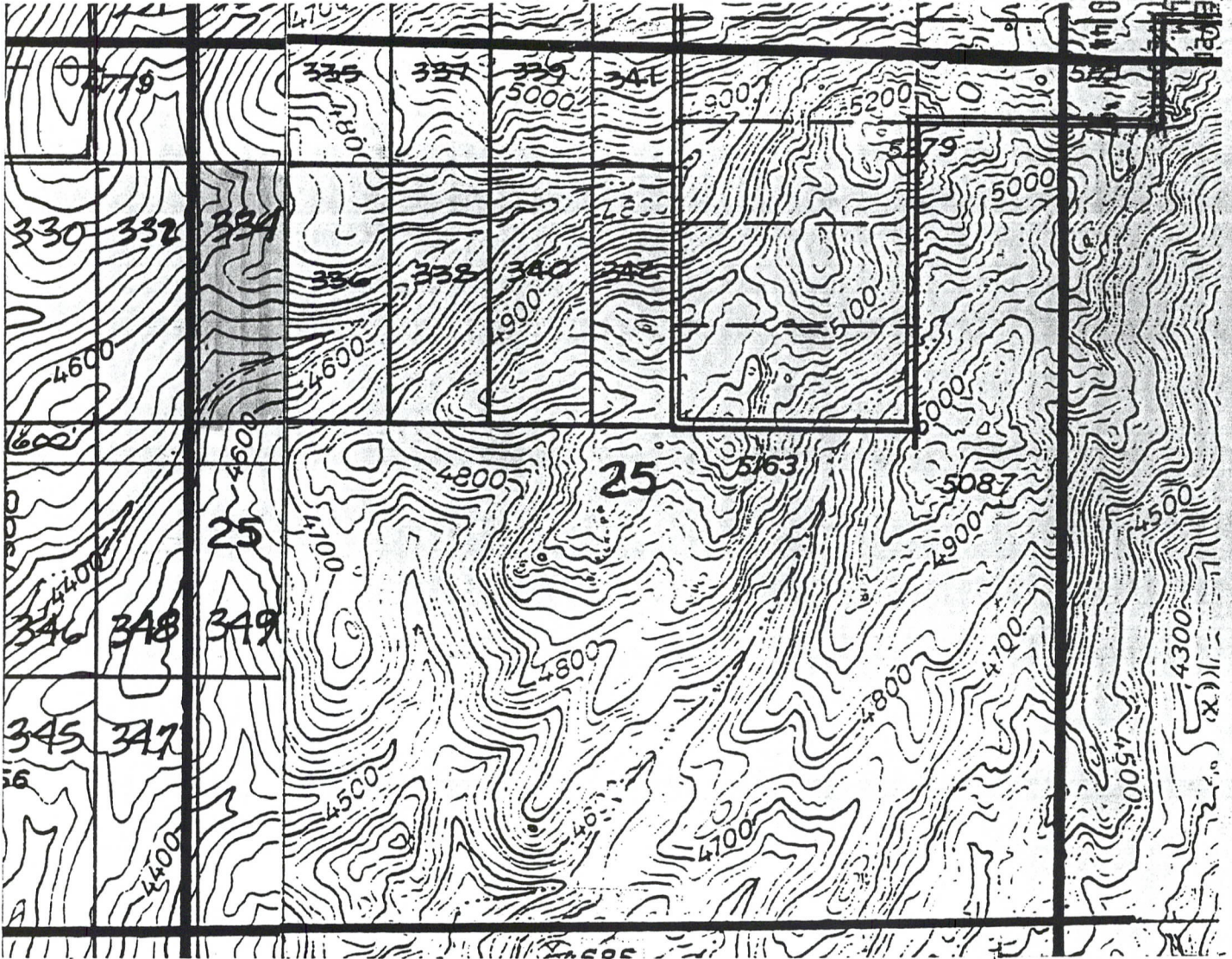
LOCATER (s)
[Signature]
Agent for BHP Copper Inc.

RECEIVED
B.L.M.
ARIZONA STATE OFFICE
SEP 29 10 44 AM '97

A MC 348147

**CLAIM MAP
ERIC LODE CLAIMS**


RECEIVED
BLM
ARIZONA STATE
SEP 29 10 14 AM



A MC 348147

Scale: 1" = 1000'

1. The above map depicts the ERIC # 334 mining claim, which is located in Section (s) 25; 26 Township 1 South, Range 13 East, Gila and Salt River Meridian, Pinal County, Arizona.
2. The type of corner and location monuments used are as follows: 4-foot PVC pipe, 1-1/2 inch in diameter.
3. The bearings and distances in degrees and feet between claim corners are as depicted on the map.





OFFICIAL RECORDS OF
PINAL COUNTY RECORDER

KATHLEEN C. FELIX

DATE: 08/28/97 TIME: 0841
FEE : 10.00
PAGES: 2
FEE NO: 1997-029791

RECEIVED
B.L.M.
ARIZONA STATE OFFICE
SEP 29 10 44 AM '97

LOCATION NOTICE FOR LODE MINING CLAIM

NOTICE IS HEREBY GIVEN that the ERIC # 335 the lode mining claim has been located by BHP Copper Inc., whose current mailing address is 7400 North Oracle Road, Suite 200, Tucson, Arizona 85704.

The general course of this claim is South to North and it is situated in Pinal County, Arizona.

This claim is 1500 feet in length and 600 feet in width. This claim runs from the location monument on which this location notice is posted approximately 20 feet in a South direction to the South end line and 1480 feet in a North direction to the North end line. This claim is marked by six monuments, one at each corner and one at the center of each end line of the claim.

The location monument on which this notice is posted is situated within Section 25, Township 1 South, Range 13 East, Gila and Salt River Meridian, Arizona and this claim encompasses portions of the following quarter section (s), section (s), Township (s) and Range (s) SW 1/4 of SECTION 24 & THE NW 1/4 of SECTION 25, T.1S, R. 13 E.
Gila and Salt River Meridian, Arizona.

The locality of this claim with reference to some natural object or permanent monument and additional information (if any) concerning its locality are as follows:

THE S.E.C. IS 6000 FEET SOUTH AND 950 FEET EAST OF THE N.W. CORNER OF SECTION 23

DATED AND POSTED on the ground this 5TH day of AUGUST, 1997.

LOCATER (s)
[Signature]
Agent for BHP Copper Inc.

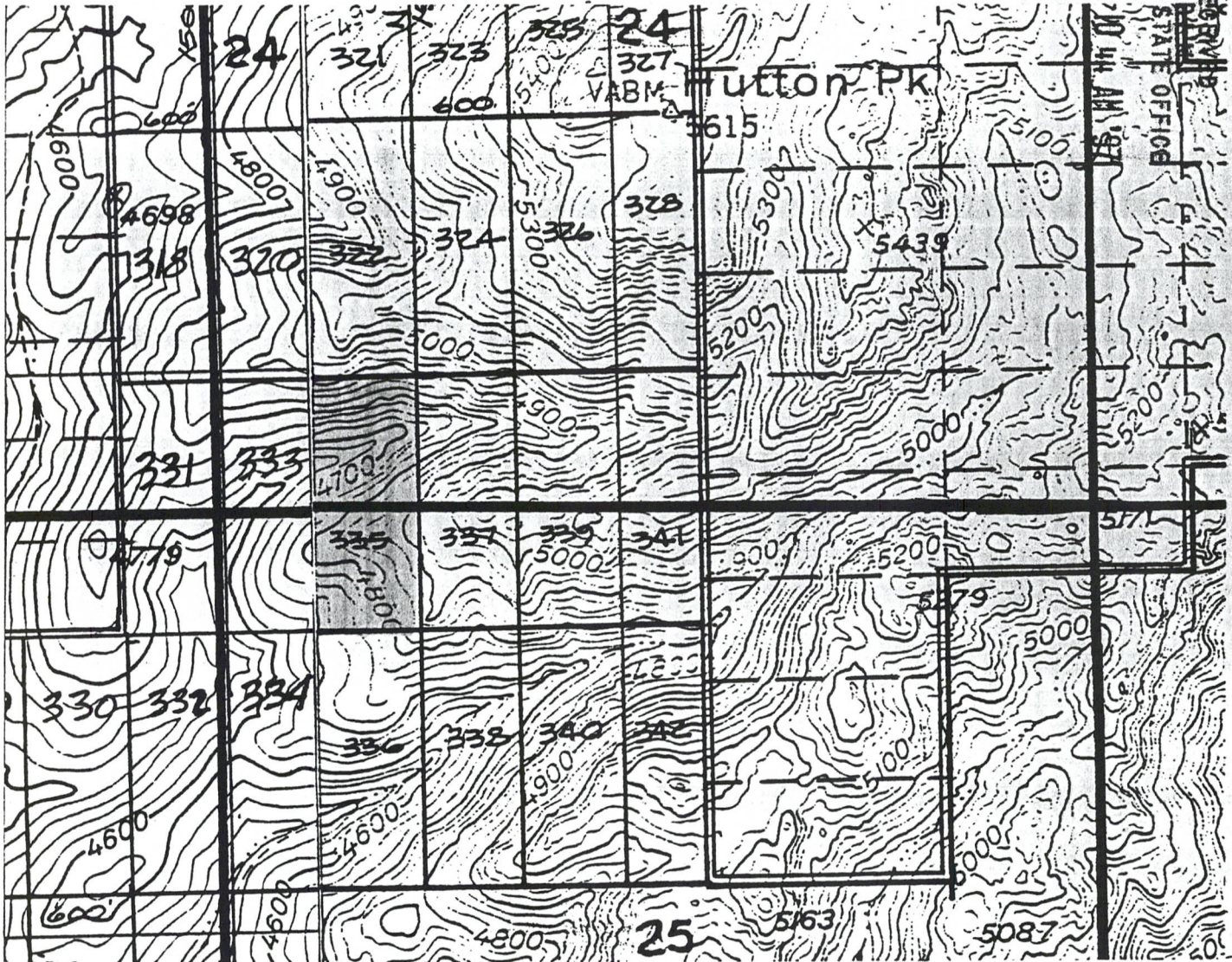
A MC 348148

CLAIM MAP
ERIC LODE CLAIMS

SEP 29 2014 AM '97

ARIZONA STATE OFFICE


REGISTERED



A MC 348148

Scale: 1" = 1000'

1. The above map depicts the ERIC # 335 mining claim, which is located in Section (s) 24 & 25 Township 1 South, Range 13 East, Gila and Salt River Meridian, Pinal County, Arizona.
2. The type of corner and location monuments used are as follows: 4-foot PVC pipe, 1-1/2 inch in diameter.
3. The bearings and distances in degrees and feet between claim corners are as depicted on the map.





OFFICIAL RECORDS OF
PINAL COUNTY RECORDER

KATHLEEN C. FELIX

DATE: 08/28/97 TIME: 0841
FEE : 10.00
PAGES: 2
FEE NO: 1997-029792

LOCATION NOTICE FOR LODE MINING CLAIM

NOTICE IS HEREBY GIVEN that the **ERIC # 336** the lode mining claim has been located by BHP Copper Inc., whose current mailing address is 7400 North Oracle Road, Suite 200, Tucson, Arizona 85704.

The general course of this claim is North to South and it is situated in Pinal County, Arizona.

This claim is 1500 feet in length and 600 feet in width. This claim runs from the location monument on which this location notice is posted approximately 20 feet in a North direction to the North end line and 1480 feet in a South direction to the South end line. This claim is marked by six monuments, one at each corner and one at the center of each end line of the claim.

The location monument on which this notice is posted is situated within Section 25, Township 1 South, Range 13 East, Gila and Salt River Meridian, Arizona and this claim encompasses portions of the following quarter section (s), section (s), Township (s) and Range (s) NW 1/4 of SECTION 25, T. 1 S. R. 13 E.

Gila and Salt River Meridian, Arizona.

The locality of this claim with reference to some natural object or permanent monument and additional information (if any) concerning its locality are as follows:

THE N. E. C. IS 6000 FEET SOUTH AND 950 FEET EAST OF THE N. E. CORNER OF SECTION 23

DATED AND POSTED on the ground this 5TH day of AUGUST, 1997.

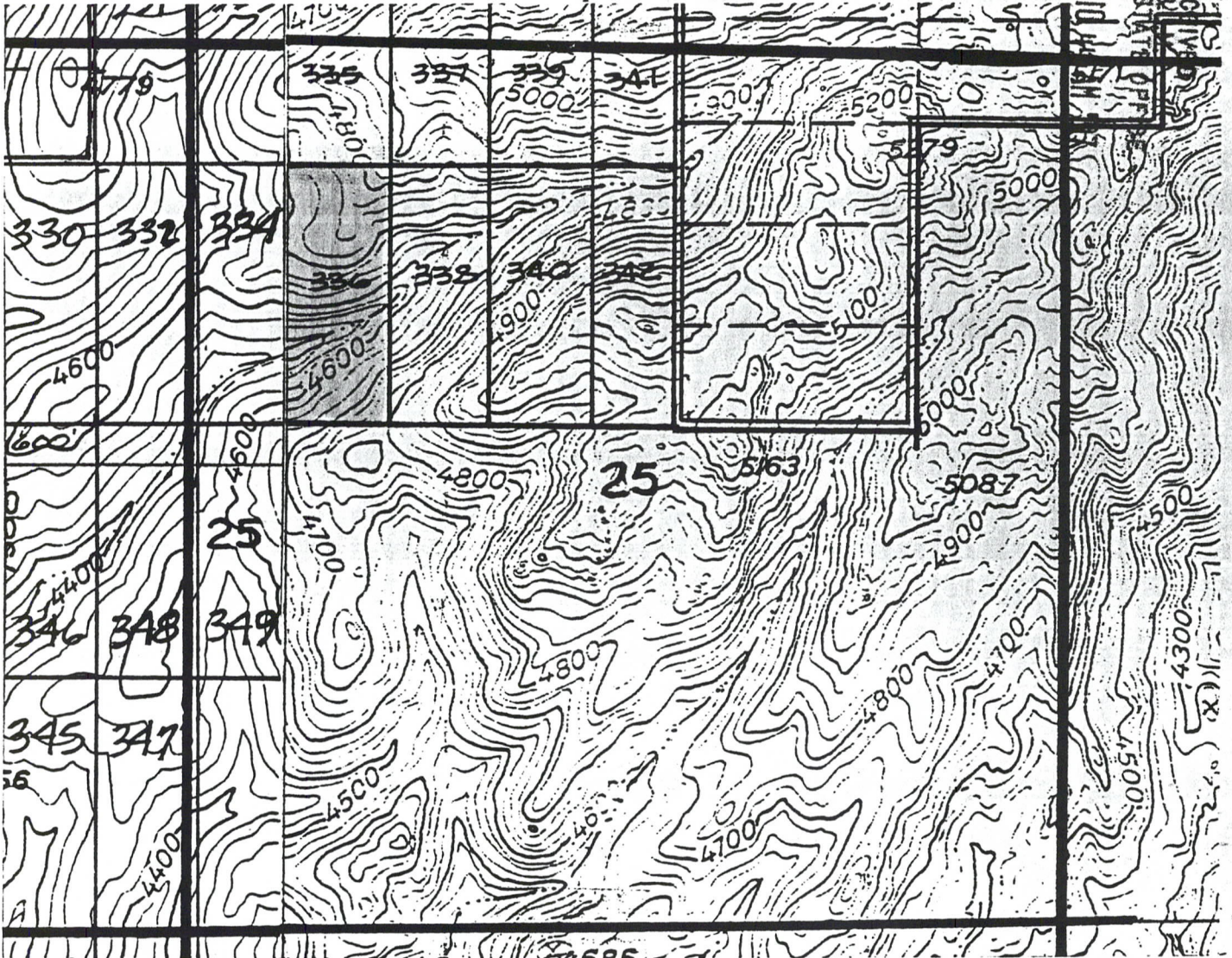
LOCATER (s)
[Signature]
Agent for BHP Copper Inc.

RECEIVED
B.L.M.
ARIZONA STATE OFFICE
SEP 29 10 40 AM '97

A MC 348149

**CLAIM MAP
ERIC LODE CLAIMS**


RECEIVED
BLANK OFFICE
ARIZONA STATE DEPT.
SEP 29 10 44 AM '87



A MC 348149

Scale: 1" = 1000'

1. The above map depicts the ERIC # 336 mining claim, which is located in Section (s) 25, Township 1 South, Range 13 East, Gila and Salt River Meridian, Pinal County, Arizona.
2. The type of corner and location monuments used are as follows: 4-foot PVC pipe, 1-1/2 inch in diameter.
3. The bearings and distances in degrees and feet between claim corners are as depicted on the map.





OFFICIAL RECORDS OF
PINAL COUNTY RECORDER

KATHLEEN C. FELIX

DATE: 08/28/97 TIME: 0841
FEE : 10.00
PAGES: 2
FEE NO: 1997-029793

RECEIVED
B.L.M.
ARIZONA STATE OFFICE
SEP 29 10 41 AM '97

LOCATION NOTICE FOR LODE MINING CLAIM

NOTICE IS HEREBY GIVEN that the **ERIC # 337** the lode mining claim has been located by BHP Copper Inc., whose current mailing address is 7400 North Oracle Road, Suite 200, Tucson, Arizona 85704.

The general course of this claim is South to North and it is situated in Pinal County, Arizona.

This claim is 1500 feet in length and 600 feet in width. This claim runs from the location monument on which this location notice is posted approximately 20 feet in a South direction to the South end line and 1480 feet in a North direction to the North end line. This claim is marked by six monuments, one at each corner and one at the center of each end line of the claim.

The location monument on which this notice is posted is situated within Section 25, Township 1 South, Range 13 East, Gila and Salt River Meridian, Arizona and this claim encompasses portions of the following quarter section (s), section (s), Township (s) and Range (s) SW 1/4 of SECTION 29 of the NW 1/4 of SECTION 25, T. 1 S., R. 13 E.
Gila and Salt River Meridian, Arizona.

The locality of this claim with reference to some natural object or permanent monument and additional information (if any) concerning its locality are as follows:

THE SEC. IS 6000 FEET SOUTH AND 1550 FEET EAST OF THE N/E CORNER OF SECTION 23

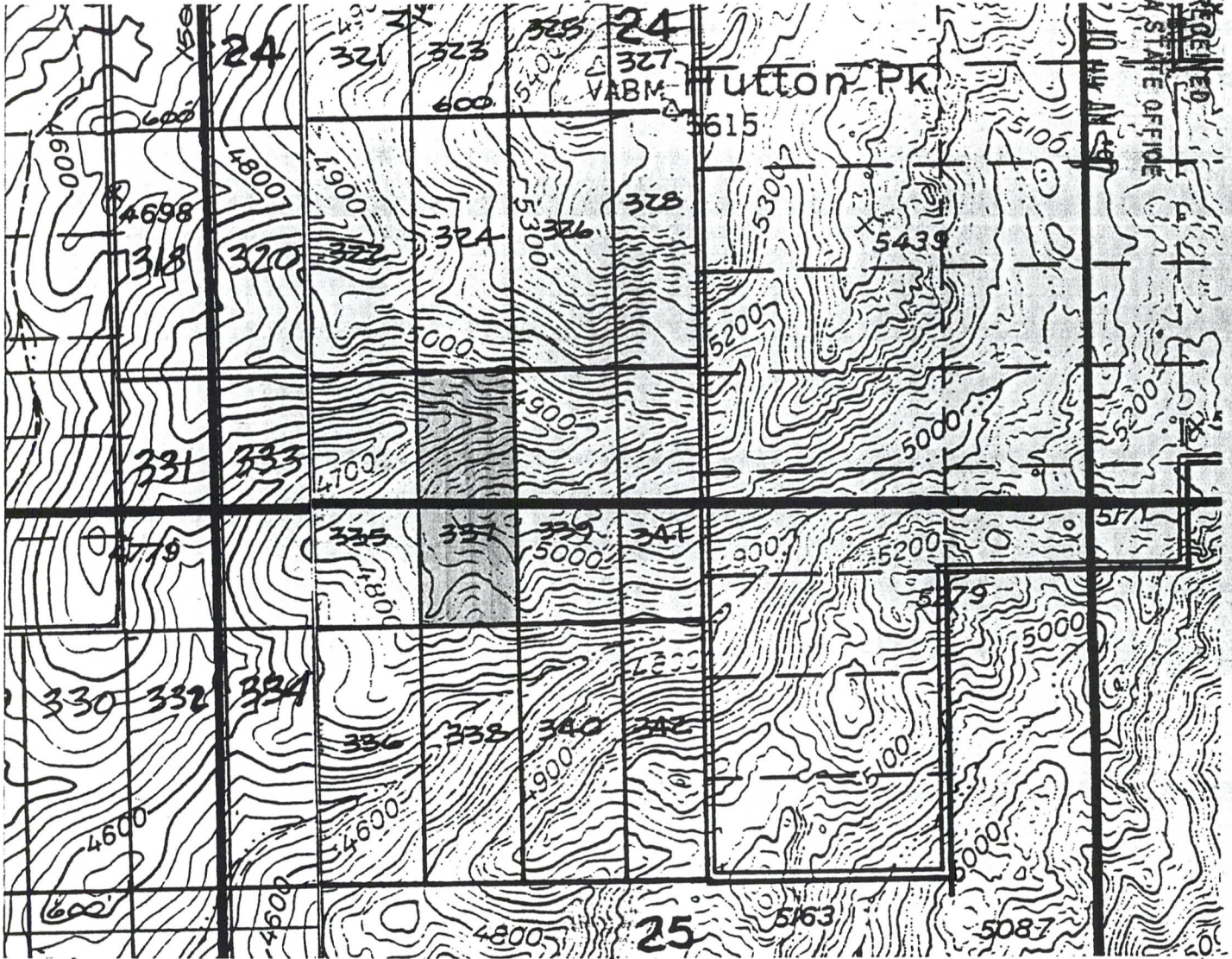
DATED AND POSTED on the ground this 5TH day of August, 1997.

LOCATER (s)
[Signature]
Agent for BHP Copper Inc.

A MC 348150

**CLAIM MAP
ERIC LODE CLAIMS**


SEP 29 10 44 AM '87
ARIZONA STATE OFFICE



A MC 348150

Scale: 1" = 1000'

1. The above map depicts the ERIC # 337 mining claim, which is located in Section (s) 24 & 25, Township 1 South, Range 13 East, Gila and Salt River Meridian, Pinal County, Arizona.
2. The type of corner and location monuments used are as follows: 4-foot PVC pipe, 1-1/2 inch in diameter.
3. The bearings and distances in degrees and feet between claim corners are as depicted on the map.



2



OFFICIAL RECORDS OF
PINAL COUNTY RECORDER

KATHLEEN C. FELIX

DATE: 08/28/97 TIME: 0841
FEE : 10.00
PAGES: 2
FEE NO: 1997-029794

RECEIVED
B.L.M.
ARIZONA STATE OFFICE
SEP 29 10 45 AM '97

LOCATION NOTICE FOR LODE MINING CLAIM

NOTICE IS HEREBY GIVEN that the ERIC # 338 the lode mining claim has been located by BHP Copper Inc., whose current mailing address is 7400 North Oracle Road, Suite 200, Tucson, Arizona 85704.

The general course of this claim is North to South and it is situated in Pinal County, Arizona.

This claim is 1500 feet in length and 600 feet in width. This claim runs from the location monument on which this location notice is posted approximately 20 feet in a North direction to the North end line and 1480 feet in a South direction to the South end line. This claim is marked by six monuments, one at each corner and one at the center of each end line of the claim.

The location monument on which this notice is posted is situated within Section 25, Township 1 South, Range 13 East, Gila and Salt River Meridian, Arizona and this claim encompasses portions of the following quarter section (s), section (s), Township (s) and Range (s) NW 1/4 of SECTION 25, T. 1 S., R. 13 E.

Gila and Salt River Meridian, Arizona.

The locality of this claim with reference to some natural object or permanent monument and additional information (if any) concerning its locality are as follows:

THE N.E.C. IS 6000 FEET SOUTH AND 1550 FEET EAST OF THE NE CORNER OF SECTION 23

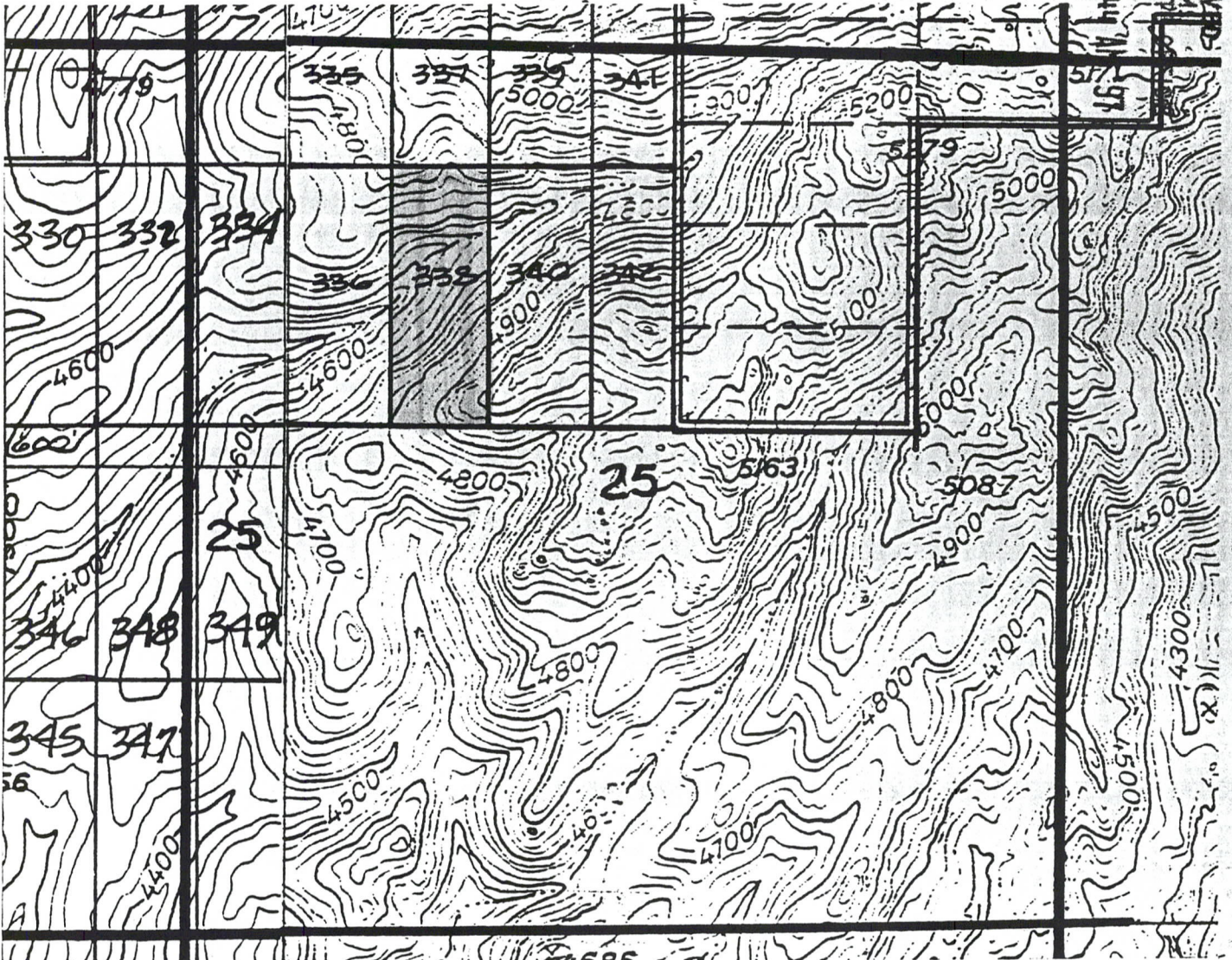
DATED AND POSTED on the ground this 5TH day of AUGUST, 1997.

LOCATER (s)
David Roberts
Agent for BHP Copper Inc.

A MC 348151

**CLAIM MAP
ERIC LODE CLAIMS**


RECEIVED
B.L.M.
ARIZONA STATE
SEP 29 10 44 AM '97



A MC 348151

Scale: 1" = 1000'

1. The above map depicts the ERIC # 338 mining claim, which is located in Section (s) 25, Township 1 South, Range 13 East, Gila and Salt River Meridian, Pinal County, Arizona.
2. The type of corner and location monuments used are as follows: 4-foot PVC pipe, 1-1/2 inch in diameter.
3. The bearings and distances in degrees and feet between claim corners are as depicted on the map.





OFFICIAL RECORDS OF
PINAL COUNTY RECORDER

KATHLEEN C. FÉLIX

DATE: 08/28/97 TIME: 0841
FEE : 10.00
PAGES: 2
FEE NO: 1997-029795

RECEIVED
B.L.M.
ARIZONA STATE OFFICE
SEP 29 10 45 AM '97

LOCATION NOTICE FOR LODE MINING CLAIM

NOTICE IS HEREBY GIVEN that the ERIC # 339 the lode mining claim has been located by BHP Copper Inc., whose current mailing address is 7400 North Oracle Road, Suite 200, Tucson, Arizona 85704.

The general course of this claim is South to North and it is situated in Pinal County, Arizona.

This claim is 1500 feet in length and 600 feet in width. This claim runs from the location monument on which this location notice is posted approximately 20 feet in a South direction to the South end line and 1480 feet in a North direction to the North end line. This claim is marked by six monuments, one at each corner and one at the center of each end line of the claim.

The location monument on which this notice is posted is situated within Section 25, Township 1 South, Range 13 East, Gila and Salt River Meridian, Arizona and this claim encompasses portions of the following quarter section (s), section (s), Township (s) and Range (s) SW 1/4 of SECTION 24 & THE NW 1/4 of SECTION 25, T. 1 S, R. 13 E.
Gila and Salt River Meridian, Arizona.

The locality of this claim with reference to some natural object or permanent monument and additional information (if any) concerning its locality are as follows:

THE S.E. C. IS 600 FEET SOUTH AND 2150 FEET EAST OF THE N.E. CORNER OF SECTION 23

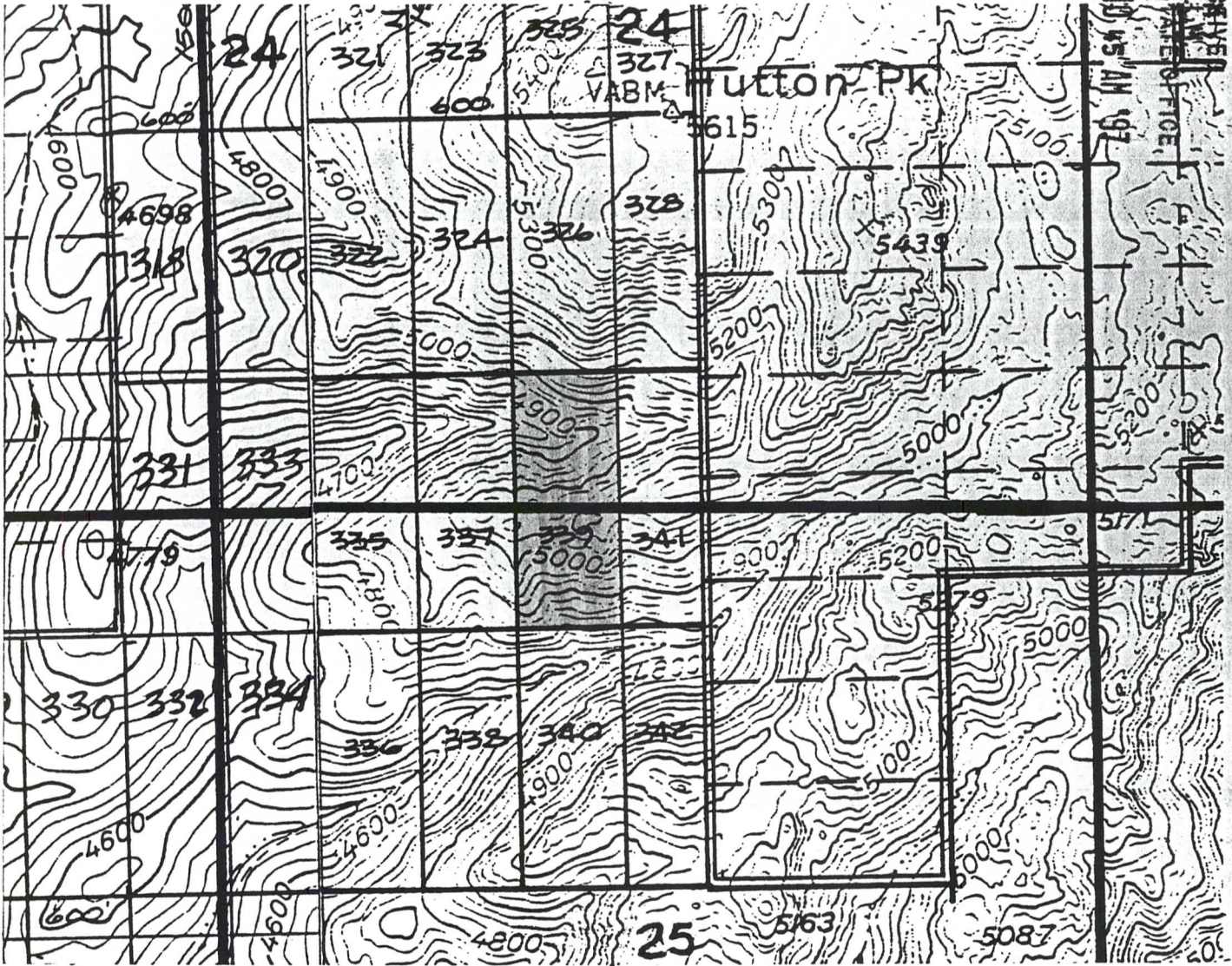
DATED AND POSTED on the ground this 5TH day of AUGUST, 1997.

LOCATER (s)
[Signature]
Agent for BHP Copper Inc.

A MC 348152

CLAIM MAP
ERIC LODE CLAIMS


RECEIVED
B.L.M.
ARIZONA STATE OFFICE
Sep 29 10 45 AM 1971



A MC 348152

Scale: 1" = 1000'

1. The above map depicts the ERIC # 339 mining claim, which is located in Section (s) 24 & 25, Township 1 South, Range 13 East, Gila and Salt River Meridian, Pinal County, Arizona.
2. The type of corner and location monuments used are as follows: 4-foot PVC pipe, 1-1/2 inch in diameter.
3. The bearings and distances in degrees and feet between claim corners are as depicted on the map.





KATHLEEN C. FELIX

DATE: 08/28/97 TIME: 0841
FEE : 10.00
PAGES: 2
FEE NO: 1997-029796

LOCATION NOTICE FOR LODE MINING CLAIM

NOTICE IS HEREBY GIVEN that the ERIC # 340 the lode mining claim has been located by BHP Copper Inc., whose current mailing address is 7400 North Oracle Road, Suite 200, Tucson, Arizona 85704.

The general course of this claim is North to South and it is situated in Pinal County, Arizona.

This claim is 1500 feet in length and 600 feet in width. This claim runs from the location monument on which this location notice is posted approximately 20 feet in a North direction to the North end line and 1480 feet in a South direction to the South end line. This claim is marked by six monuments, one at each corner and one at the center of each end line of the claim.

The location monument on which this notice is posted is situated within Section 25, Township 1 South, Range 13 East, Gila and Salt River Meridian, Arizona and this claim encompasses portions of the following quarter section (s), section (s), Township (s) and Range (s) NW 1/4 of SECTION 25, T. 1 S. R. 13 E.

Gila and Salt River Meridian, Arizona.

The locality of this claim with reference to some natural object or permanent monument and additional information (if any) concerning its locality are as follows:

THE N. E. C. IS 600 FEET SOUTH AND 250 FEET EAST OF THE N. E. CORNER OF SECTION 23

DATED AND POSTED on the ground this 5th day of AUGUST, 1997.

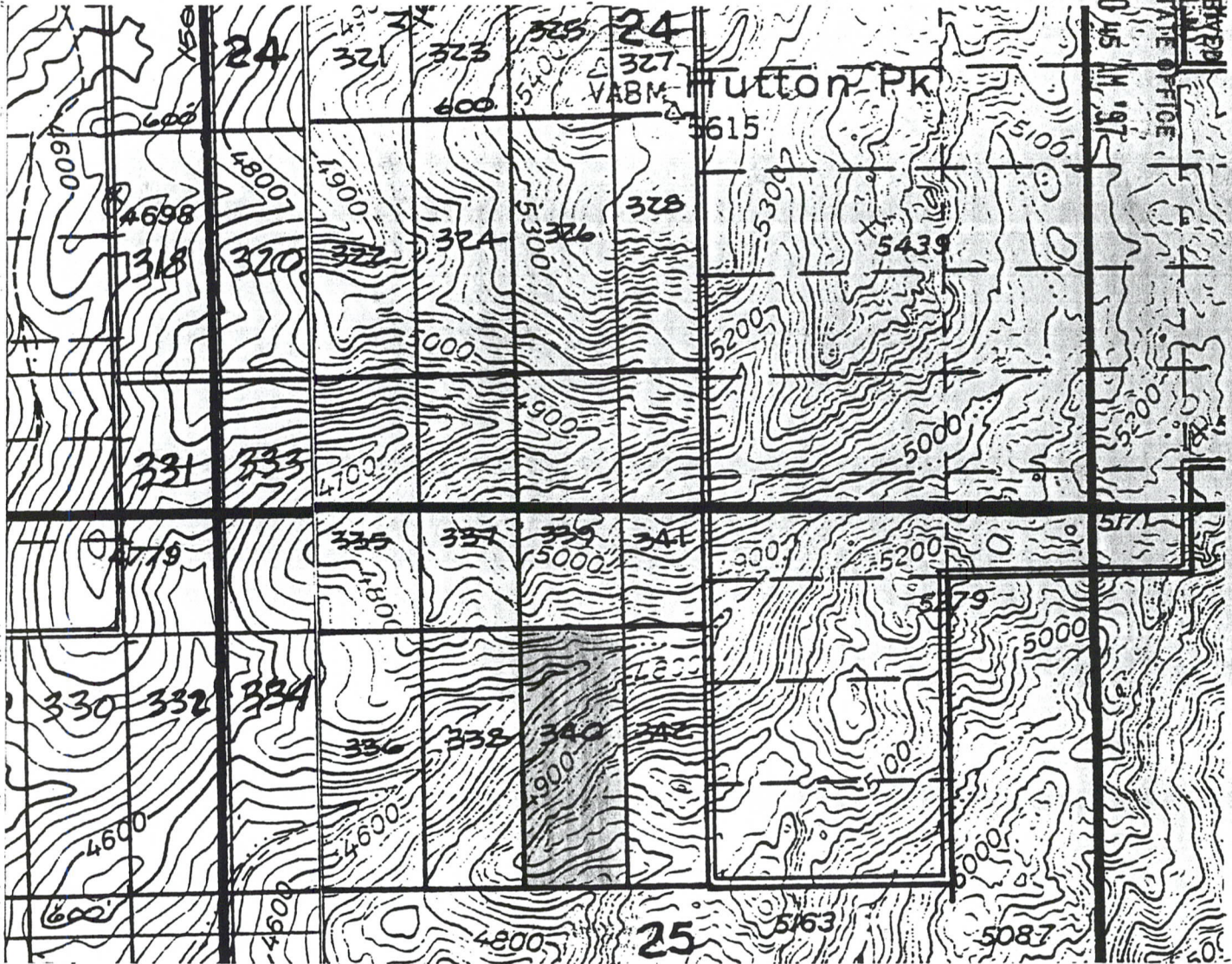
LOCATER (s)
[Signature]
Agent for BHP Copper Inc.

RECEIVED
B.L.M.
ARIZONA STATE OFFICE
SEP 29 10 45 AM '97

A MC 348153

CLAIM MAP
ERIC LODE CLAIMS


RECEIVED
BLANK
ARIZONA STATE OFFICE
SEP 29 10 45 AM '97



A HC 348153

Scale: 1" = 1000'

1. The above map depicts the ERIC # 340 mining claim, which is located in Section (s) 25, Township 1 South, Range 13 East, Gila and Salt River Meridian, Pinal County, Arizona.
2. The type of corner and location monuments used are as follows: 4-foot PVC pipe, 1-1/2 inch in diameter.
3. The bearings and distances in degrees and feet between claim corners are as depicted on the map.





OFFICIAL RECORDS OF
PINAL COUNTY RECORDER

KATHLEEN C. FELIX

DATE: 08/28/97 TIME: 0841
FEE : 10.00
PAGES: 2
FEE NO: 1997-029797

LOCATION NOTICE FOR LODE MINING CLAIM

NOTICE IS HEREBY GIVEN that the ERIC # 341 the lode mining claim has been located by BHP Copper Inc., whose current mailing address is 7400 North Oracle Road, Suite 200, Tucson, Arizona 85704.

The general course of this claim is South to North and it is situated in Pinal County, Arizona.

This claim is 1500 feet in length and 600 feet in width. This claim runs from the location monument on which this location notice is posted approximately 20 feet in a South direction to the South end line and 1480 feet in a North direction to the North end line. This claim is marked by six monuments, one at each corner and one at the center of each end line of the claim.

The location monument on which this notice is posted is situated within Section 25, Township 1 South, Range 13 East, Gila and Salt River Meridian, Arizona and this claim encompasses portions of the following quarter section (s), section (s), Township (s) and Range (s) SW & SE 1/4 of SECTION 24 AND THE NW & NE 1/4 of SECTION 25, T. 1 S. R. 13 E. Gila and Salt River Meridian, Arizona.

The locality of this claim with reference to some natural object or permanent monument and additional information (if any) concerning its locality are as follows:

THE S.E. C. IS 6000 FEET SOUTH AND 2750 FEET EAST OF THE N.E. CORNER OF SECTION 23

DATED AND POSTED on the ground this 5TH day of AUGUST, 1997.

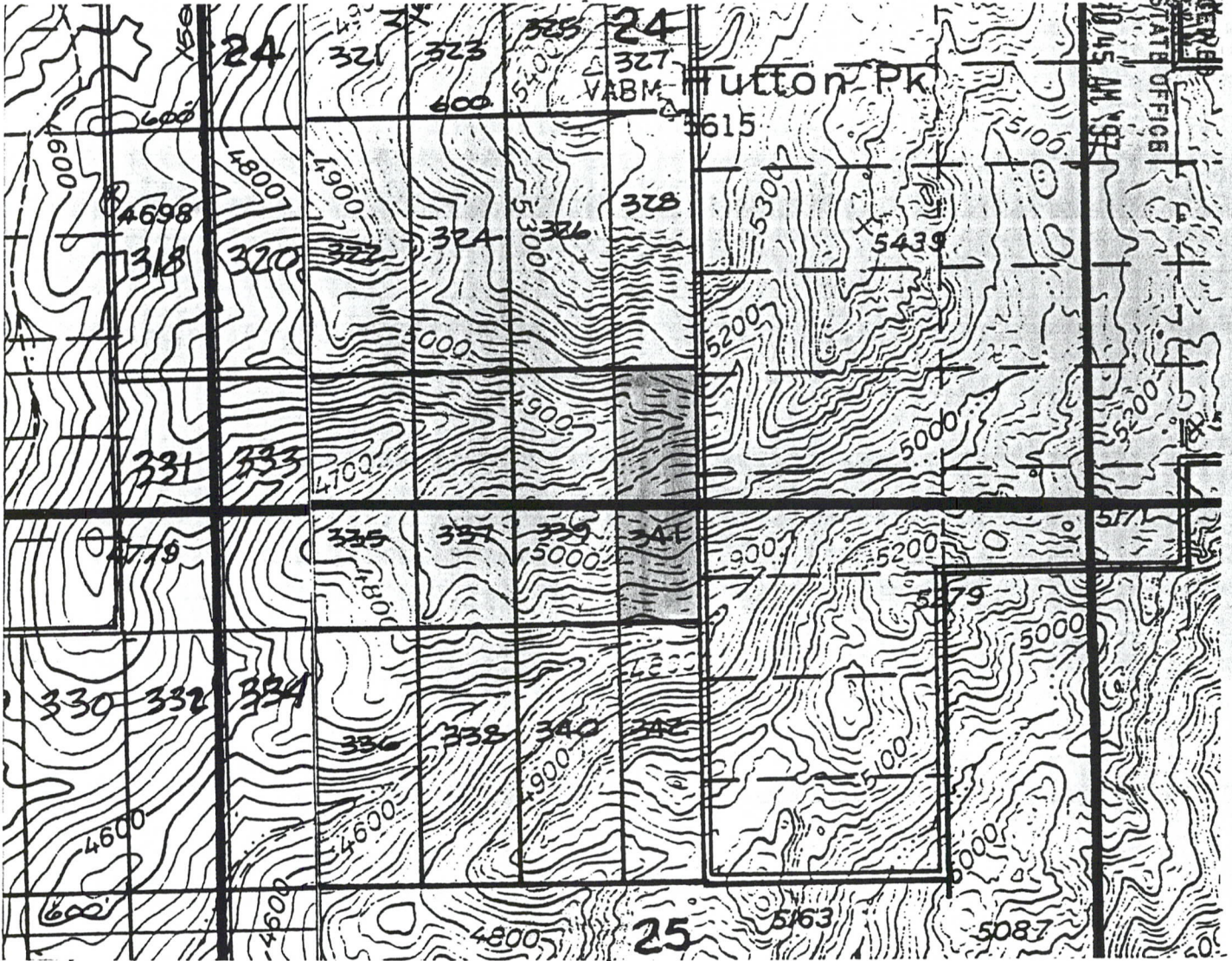
LOCATER (s)
[Signature]
Agent for BHP Copper Inc.

RECEIVED
B.L.M.
ARIZONA STATE OFFICE
SEP 29 10 55 AM '97

A MC 348154


CLAIM MAP
ERIC LODE CLAIMS

RECEIVED
ARIZONA STATE OFFICE
SEP 29 10 45 AM '97



Scale: 1" = 1000'

1. The above map depicts the ERIC # 341 mining claim, which is located in Section (s) 24 & 25, Township 1 South, Range 13 East, Gila and Salt River Meridian, Pinal County, Arizona.
2. The type of corner and location monuments used are as follows: 4-foot PVC pipe, 1-1/2 inch in diameter.
3. The bearings and distances in degrees and feet between claim corners are as depicted on the map.



A MC 348154



OFFICIAL RECORDS OF
PINAL COUNTY RECORDER

KATHLEEN C. FELIX

DATE: 08/28/97 TIME: 0841
FEE : 10.00
PAGES: 2
FEE NO: 1997-029798

LOCATION NOTICE FOR LODE MINING CLAIM

NOTICE IS HEREBY GIVEN that the ERIC # 342 the lode mining claim has been located by BHP Copper Inc., whose current mailing address is 7400 Oracle Road, Suite 200, Tucson, Arizona 85704.

The general course of this claim is North to South and it is situated in Pinal County, Arizona.

This claim is 1500 feet in length and 600 feet in width. This claim runs from the location monument on which this location notice is posted approximately 20 feet in a North direction to the North end line and 1480 feet in a South direction to the South end line. This claim is marked by six monuments, one at each corner and one at the center of each end line of the claim.

The location monument on which this notice is posted is situated within Section 25, Township 1 South, Range 13 East, Gila and Salt River Meridian, Arizona and this claim encompasses portions of the following quarter section (s), section (s), Township (s) and Range (s) NW 1/4 & NE 1/4 of SECTION 25, T. 1 S. R. 13 E.
Gila and Salt River Meridian, Arizona.

The locality of this claim with reference to some natural object or permanent monument and additional information (if any) concerning its locality are as follows:

THE N.E. C. IS 6000 FEET SOUTH AND 2750 FEET EAST OF THE N.E. CORNER OF SECTION 23

DATED AND POSTED on the ground this 5TH day of AUGUST, 1997.

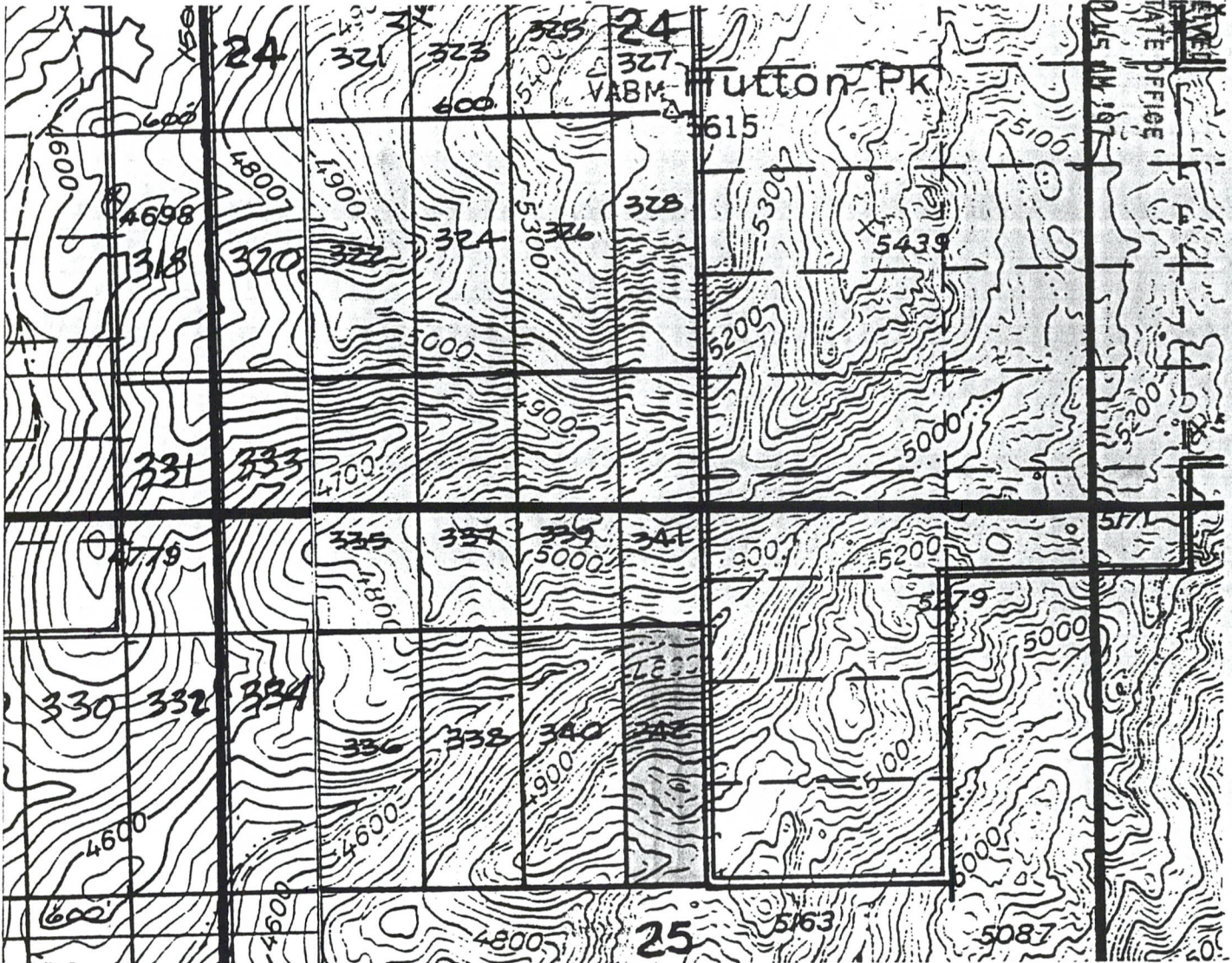
LOCATER (s)
David Roberts
Agent for BHP Copper Inc.

RECEIVED
BLM
ARIZONA STATE OFFICE
SEP 29 10 05 AM '97

A MC 348155

CLAIM MAP
ERIC LODE CLAIMS


RECEIVED
BIRMINGHAM
ARIZONA STATE DEPT OF
SEP 29 10 45 AM '97



A MC 348155

Scale: 1" = 1000'

1. The above map depicts the ERIC # 342 mining claim, which is located in Section (s) 25, Township 1 South, Range 13 East, Gila and Salt River Meridian, Pinal County, Arizona.
2. The type of corner and location monuments used are as follows: 4-foot PVC pipe, 1-1/2 inch in diameter.
3. The bearings and distances in degrees and feet between claim corners are as depicted on the map.



2



OFFICIAL RECORDS OF
PINAL COUNTY RECORDER

KATHLEEN C. FELIX

DATE: 08/28/97 TIME: 0841
FEE : 10.00
PAGES: 2
FEE NO: 1997-029799

RECEIVED
B.L.M.
ARIZONA STATE OFFICE
SEP 29 10 05 AM '97

LOCATION NOTICE FOR LODE MINING CLAIM

NOTICE IS HEREBY GIVEN that the ERIC # 343 the lode mining claim has been located by BHP Copper Inc., whose current mailing address is 7400 North Oracle Road, Suite 200, Tucson, Arizona 85704.

The general course of this claim is North to South and it is situated in Pinal County, Arizona.

This claim is 1500 feet in length and 600 feet in width. This claim runs from the location monument on which this location notice is posted approximately 20 feet in a North direction to the North end line and 1480 feet in a South direction to the South end line. This claim is marked by six monuments, one at each corner and one at the center of each end line of the claim.

The location monument on which this notice is posted is situated within Section 26, Township 1 South, Range 13 East, Gila and Salt River Meridian, Arizona and this claim encompasses portions of the following quarter section (s), section (s), Township (s) and Range (s) THE SE 1/4 OF SECTION 26, T. 1 S., R. 13 E

Gila and Salt River Meridian, Arizona.

The locality of this claim with reference to some natural object or permanent monument and additional information (if any) concerning its locality are as follows:

THE N.E.C. IS 9000 FEET SOUTH AND 1450 FEET WEST OF THE N.E. CORNER OF SECTION 23

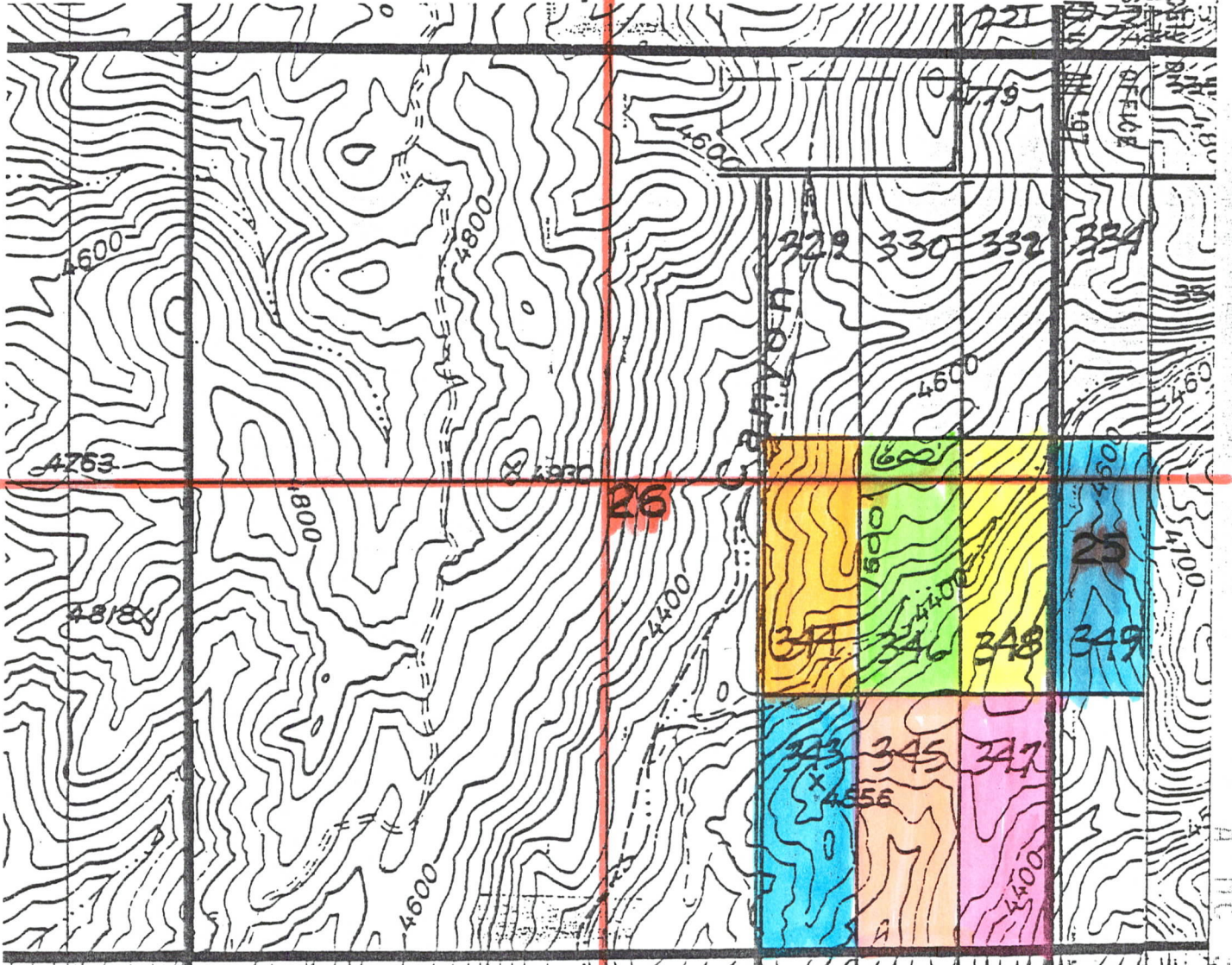
DATED AND POSTED on the ground this 6TH day of AUGUST, 1997.

LOCATER (s)
[Signature]
Agent for BHP Copper Inc.

A HC 348156

CLAIM MAP
ERIC LODE CLAIMS

SEP 29 197
ARIZONA STATE
RECORDS
BANK
DEEDS




Scale: 1" = 1000'

1. The above map depicts the ERIC # 343 mining claim, which is located in Section (s) 26 Township 1 South, Range 13 East, Gila and Salt River Meridian, Pinal County, Arizona.

2. The type of corner and location monuments used are as follows: 4-foot PVC pipe, 1-1/2 inch in diameter.

3. The bearings and distances in degrees and feet between claim corners are as depicted on the map.



A MC 348155



OFFICIAL RECORDS OF
PINAL COUNTY RECORDER

KATHLEEN C. FELIX

DATE: 08/28/97 TIME: 0841
FEE : 10.00
PAGES: 2
FEE NO: 1997-029800

RECEIVED
B.L.M.
ARIZONA STATE OFFICE
SEP 29 10 49 AM '97

LOCATION NOTICE FOR LODE MINING CLAIM

NOTICE IS HEREBY GIVEN that the **ERIC # 344** the lode mining claim has been located by BHP Copper Inc., whose current mailing address is 7400 North Oracle Road, Suite 200, Tucson, Arizona 85704.

The general course of this claim is South to North and it is situated in Pinal County, Arizona.

This claim is 1500 feet in length and 600 feet in width. This claim runs from the location monument on which this location notice is posted approximately 20 feet in a South direction to the South end line and 1480 feet in a North direction to the North end line. This claim is marked by six monuments, one at each corner and one at the center of each end line of the claim.

The location monument on which this notice is posted is situated within Section 26, Township 1 South, Range 13 East, Gila and Salt River Meridian, Arizona and this claim encompasses portions of the following quarter section (s), section (s), Township (s) and Range (s) NE & SE 1/4 of SECTION 26
T. 1 S., R. 13 E.
Gila and Salt River Meridian, Arizona.

The locality of this claim with reference to some natural object or permanent monument and additional information (if any) concerning its locality are as follows:

THE S.E.C. IS 9000 FEET SOUTH AND 1450
FEET WEST OF THE NE CORNER OF SECTION 23
CORNEL

DATED AND POSTED on the ground this 6th day of August, 1997.

LOCATER (s)
[Signature]
Agent for BHP Copper Inc.

A MC 348157

2



OFFICIAL RECORDS OF
PINAL COUNTY RECORDER

KATHLEEN C. FELIX

DATE: 08/28/97 TIME: 0841
FEE : 10.00
PAGES: 2
FEE NO: 1997-029801

RECEIVED
B.L.M.
ARIZONA STATE OFFICE
SEP 29 10 35 AM '97

LOCATION NOTICE FOR LODE MINING CLAIM

NOTICE IS HEREBY GIVEN that the **ERIC # 345** the lode mining claim has been located by BHP Copper Inc., whose current mailing address is 7400 North Oracle Road, Suite 200, Tucson, Arizona 85704.

The general course of this claim is North to South and it is situated in Pinal County, Arizona.

This claim is 1500 feet in length and 600 feet in width. This claim runs from the location monument on which this location notice is posted approximately 20 feet in a North direction to the North end line and 1480 feet in a South direction to the South end line. This claim is marked by six monuments, one at each corner and one at the center of each end line of the claim.

The location monument on which this notice is posted is situated within Section 26, Township 1 South, Range 13 East, Gila and Salt River Meridian, Arizona and this claim encompasses portions of the following quarter section (s), section (s), Township (s) and Range (s) SE 1/4 of Section 26, T.1S, R.13E.

Gila and Salt River Meridian, Arizona.

The locality of this claim with reference to some natural object or permanent monument and additional information (if any) concerning its locality are as follows:

THE N.E.C. IS 9000 FEET SOUTH AND 850 FEET WEST OF THE N.E. CORNER OF SECTION 23

DATED AND POSTED on the ground this 6TH day of AUGUST, 1997.

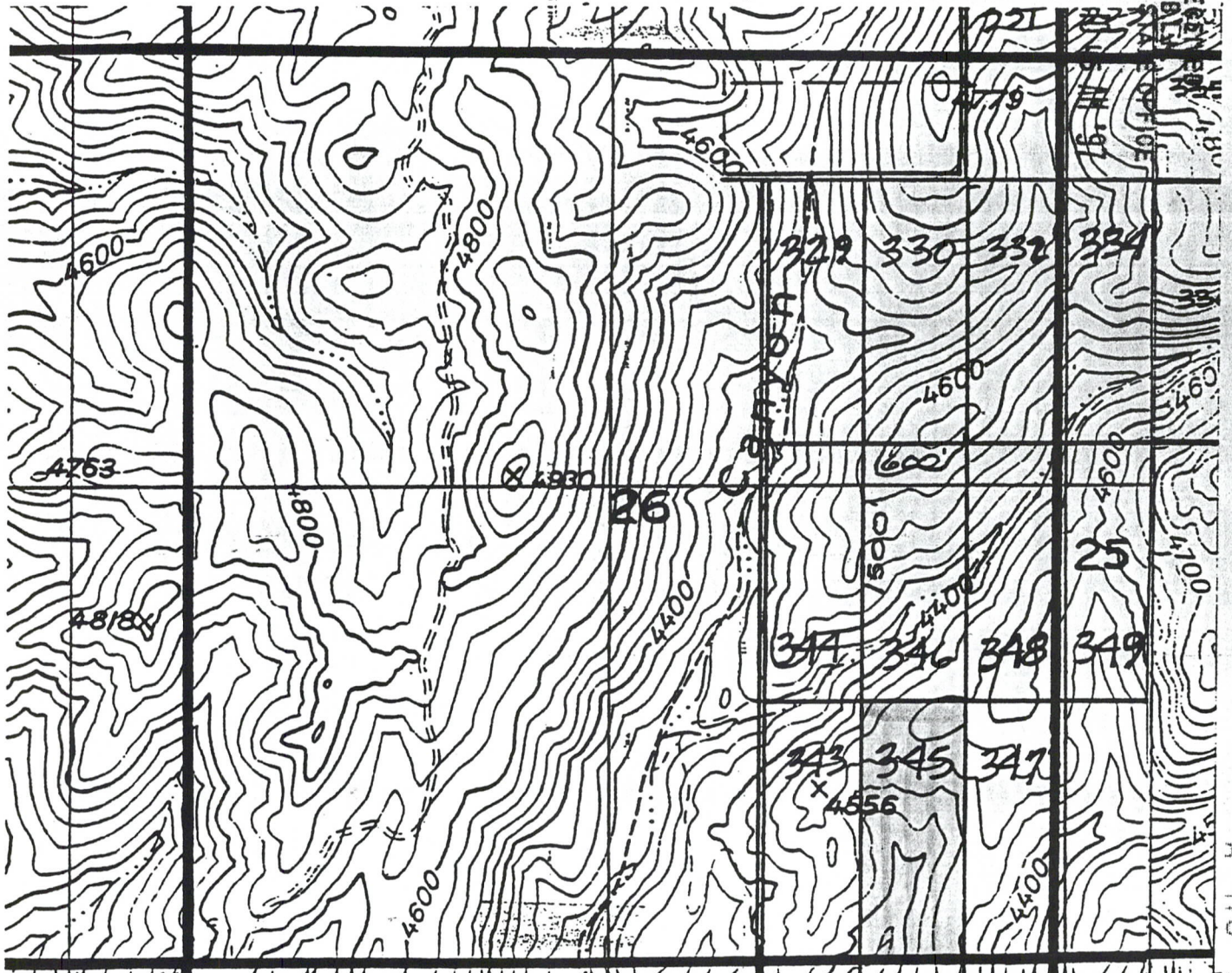
LOCATER (s)
[Signature]
Agent for BHP Copper Inc.

A MC 348158

CLAIM MAP
ERIC LODE CLAIMS


SEP 29

ARIZONA



Scale: 1" = 1000'

1. The above map depicts the ERIC # 345 mining claim, which is located in Section (s) 26 Township 1 South, Range 13 East, Gila and Salt River Meridian, Pinal County, Arizona.
2. The type of corner and location monuments used are as follows: 4-foot PVC pipe, 1-1/2 inch in diameter.
3. The bearings and distances in degrees and feet between claim corners are as depicted on the map.



A MC 348158

2



OFFICIAL RECORDS OF
PINAL COUNTY RECORDER

KATHLEEN C. FELIX

DATE: 08/28/97 TIME: 0841
FEE : 10.00
PAGES: 2
FEE NO: 1997-029802

LOCATION NOTICE FOR LODE MINING CLAIM

NOTICE IS HEREBY GIVEN that the **ERIC # 346** the lode mining claim has been located by BHP Copper Inc., whose current mailing address is 7400 North Oracle Road, Suite 200, Tucson, Arizona 85704.

The general course of this claim is South to North and it is situated in Pinal County, Arizona.

This claim is 1500 feet in length and 600 feet in width. This claim runs from the location monument on which this location notice is posted approximately 20 feet in a South direction to the South end line and 1480 feet in a North direction to the North end line. This claim is marked by six monuments, one at each corner and one at the center of each end line of the claim.

The location monument on which this notice is posted is situated within Section 26, Township 1 South, Range 13 East, Gila and Salt River Meridian, Arizona and this claim encompasses portions of the following quarter section (s), section (s), Township (s) and Range (s) NE 1/4 & SE 1/4 of Section 26, T.1S. R. 13E Gila and Salt River Meridian, Arizona.

The locality of this claim with reference to some natural object or permanent monument and additional information (if any) concerning its locality are as follows:

THE S.E.C. IS 9000 FEET SOUTH AND 850 FEET WEST OF THE N.E. CORNER OF SECTION 23

DATED AND POSTED on the ground this 6TH day of AUGUST, 1997.

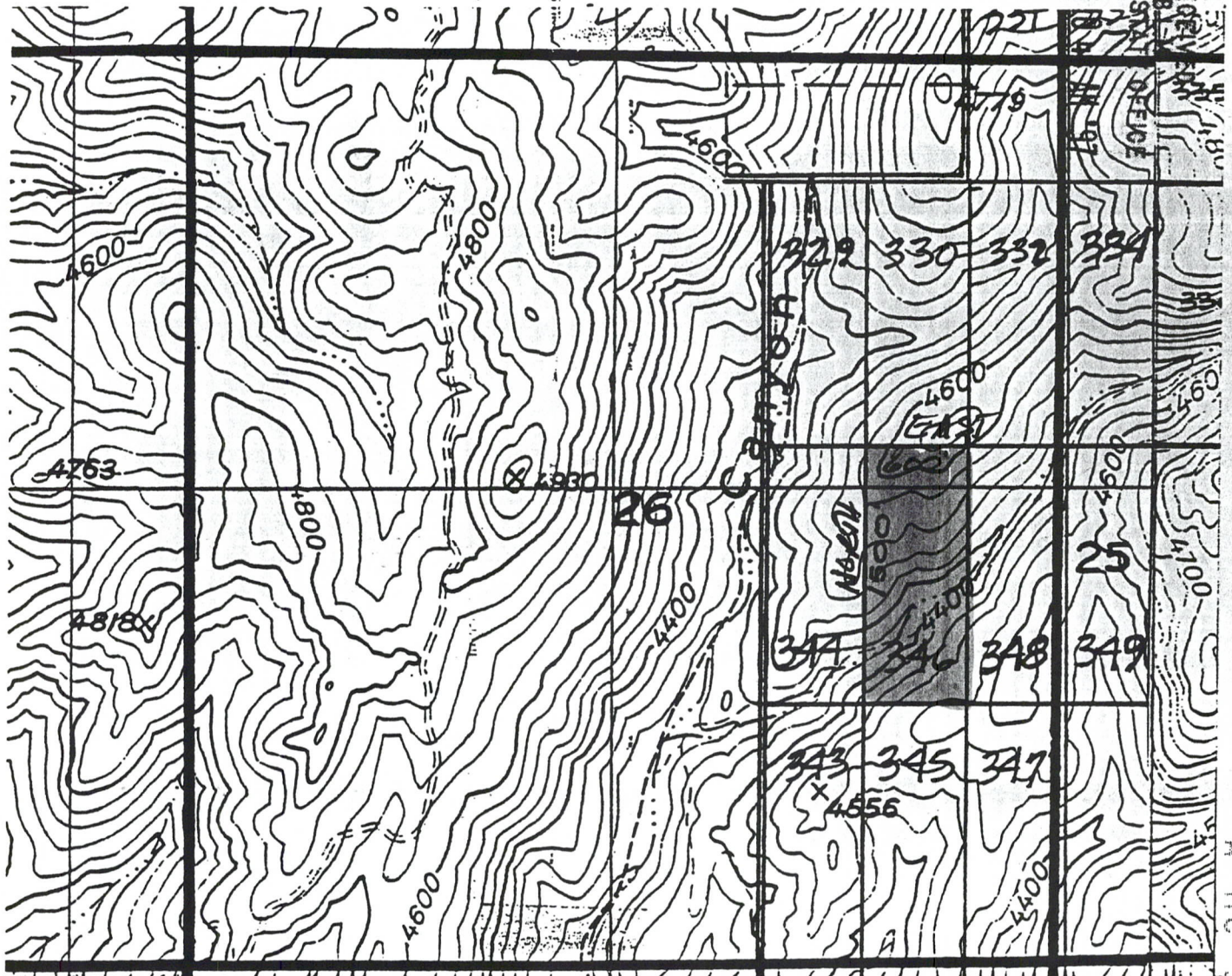
LOCATER (s)
[Signature]
Agent for BHP Copper Inc.

RECEIVED
B.L.M.
ARIZONA STATE OFFICE
SEP 29 10 45 AM '97

A MC 348159


CLAIM MAP
ERIC LODE CLAIMS

SEP 29
ARIZONA STATE DEPT
RECEIVED



Scale: 1" = 1000'

1. The above map depicts the ERIC # 346 mining claim, which is located in Section (s) 26 Township 1 South, Range 13 East, Gila and Salt River Meridian, Pinal County, Arizona.
2. The type of corner and location monuments used are as follows: 4-foot PVC pipe, 1-1/2 inch in diameter.
3. The bearings and distances in degrees and feet between claim corners are as depicted on the map.



A MC 348159

2



OFFICIAL RECORDS OF
PINAL COUNTY RECORDER

KATHLEEN C. FELIX

DATE: 08/28/97 TIME: 0841
FEE : 10.00
PAGES: 2
FEE NO: 1997-029803

RECEIVED
BLM
ARIZONA STATE OFFICE
SEP 29 10 58 AM '97

LOCATION NOTICE FOR LODE MINING CLAIM

NOTICE IS HEREBY GIVEN that the **ERIC # 347** the lode mining claim has been located by BHP Copper Inc., whose current mailing address is 7400 North Oracle Road, Suite 200, Tucson, Arizona 85704.

The general course of this claim is North to South and it is situated in Pinal County, Arizona.

This claim is 1500 feet in length and 600 feet in width. This claim runs from the location monument on which this location notice is posted approximately 20 feet in a North direction to the North end line and 1480 feet in a South direction to the South end line. This claim is marked by six monuments, one at each corner and one at the center of each end line of the claim.

The location monument on which this notice is posted is situated within Section 26, Township 1 South, Range 13 East, Gila and Salt River Meridian, Arizona and this claim encompasses portions of the following quarter section (s), section (s), Township (s) and Range (s) THE SE 1/4 OF SECTION 26 AND THE SW 1/4 OF SECTION 25, T.1S, R.13E. Gila and Salt River Meridian, Arizona.

The locality of this claim with reference to some natural object or permanent monument and additional information (if any) concerning its locality are as follows:

THE N.E.C. IS 9000 FEET SOUTH AND 250 FEET WEST OF THE N.E. CORNER OF SECTION 23

DATED AND POSTED on the ground this 6TH day of AUGUST, 1997.

LOCATER (s)
[Signature]
Agent for BHP Copper Inc.

A HC 348160


**CLAIM MAP
ERIC LODE CLAIMS**

RECEIVED
ARIZONA STATE OFFICE
SEP 29 10 56 AM '97



Scale: 1" = 1000'

1. The above map depicts the ERIC # 347 mining claim, which is located in Section (s) 25 & 26 Township 1 South, Range 13 East, Gila and Salt River Meridian, Pinal County, Arizona.
2. The type of corner and location monuments used are as follows: 4-foot PVC pipe, 1-1/2 inch in diameter.
3. The bearings and distances in degrees and feet between claim corners are as depicted on the map.



A MC-348-160



OFFICIAL RECORDS OF
PINAL COUNTY RECORDER

KATHLEEN C. FELIX

DATE: 08/28/97 TIME: 0841
FEE : 10.00
PAGES: 2
FEE NO: 1997-029804

LOCATION NOTICE FOR LODE MINING CLAIM

NOTICE IS HEREBY GIVEN that the ERIC # 348 the lode mining claim has been located by BHP Copper Inc., whose current mailing address is 7400 North Oracle Road, Suite 200, Tucson, Arizona 85704.

The general course of this claim is South to North and it is situated in Pinal County, Arizona.

This claim is 1500 feet in length and 600 feet in width. This claim runs from the location monument on which this location notice is posted approximately 20 feet in a South direction to the South end line and 1480 feet in a North direction to the North end line. This claim is marked by six monuments, one at each corner and one at the center of each end line of the claim.

The location monument on which this notice is posted is situated within Section 26, Township 1 South, Range 13 East, Gila and Salt River Meridian, Arizona and this claim encompasses portions of the following quarter section (s), section (s), Township (s) and Range (s) NE 1/4 & SE 1/4 of Section 26 & THE NW 1/4 & SW 1/4 of Section 25, T.1 S. R. 13 E. Gila and Salt River Meridian, Arizona.

The locality of this claim with reference to some natural object or permanent monument and additional information (if any) concerning its locality are as follows:

THE S.E.C. IS 9000 FEET SOUTH AND 250 FEET WEST OF THE N.E. CORNER OF SECTION 23

DATED AND POSTED on the ground this 6TH day of AUGUST, 1997.

LOCATER (s)
[Signature]
Agent for BHP Copper Inc.

RECEIVED
B.L.M.
ARIZONA STATE OFFICE
SEP 29 10 56 AM '97

A MC 348161

CLAIM MAP
ERIC LODE CLAIMS

RECEIVED
BLM
ARIZONA STATE OFFICE
SEP 29 10 19 1991




Scale: 1" = 1000'

1. The above map depicts the ERIC # 348 mining claim, which is located in Section (s) 25 & 26 Township 1 South, Range 13 East, Gila and Salt River Meridian, Pinal County, Arizona.

2. The type of corner and location monuments used are as follows: 4-foot PVC pipe, 1-1/2 inch in diameter.

3. The bearings and distances in degrees and feet between claim corners are as depicted on the map.



A MC 348161



OFFICIAL RECORDS OF
PINAL COUNTY RECORDER

KATHLEEN C. FELIX

DATE: 08/28/97 TIME: 0841
FEE : 10.00
PAGES: 2
FEE NO: 1997-029805

LOCATION NOTICE FOR LODE MINING CLAIM

NOTICE IS HEREBY GIVEN that the **ERIC # 349** the lode mining claim has been located by BHP Copper Inc., whose current mailing address is 7400 North Oracle Road, Suite 200, Tucson, Arizona 85704.

The general course of this claim is South to North and it is situated in Pinal County, Arizona.

This claim is 1500 feet in length and 600 feet in width. This claim runs from the location monument on which this location notice is posted approximately 20 feet in a South direction to the South end line and 1480 feet in a North direction to the North end line. This claim is marked by six monuments, one at each corner and one at the center of each end line of the claim.

The location monument on which this notice is posted is situated within Section 25, Township 1 South, Range 13 East, Gila and Salt River Meridian, Arizona and this claim encompasses portions of the following quarter section (s), section (s), Township (s) and Range (s) NW 1/4 & SW 1/4 of SECTION 25, T. 1 S, R. 13 E.

Gila and Salt River Meridian, Arizona.

The locality of this claim with reference to some natural object or permanent monument and additional information (if any) concerning its locality are as follows:

THE S.E. C. IS 9000 FEET SOUTH AND
350 FEET EAST OF THE N.E. CORNER OF
SECTION 23

DATED AND POSTED on the ground this 6TH day of AUGUST, 1997.

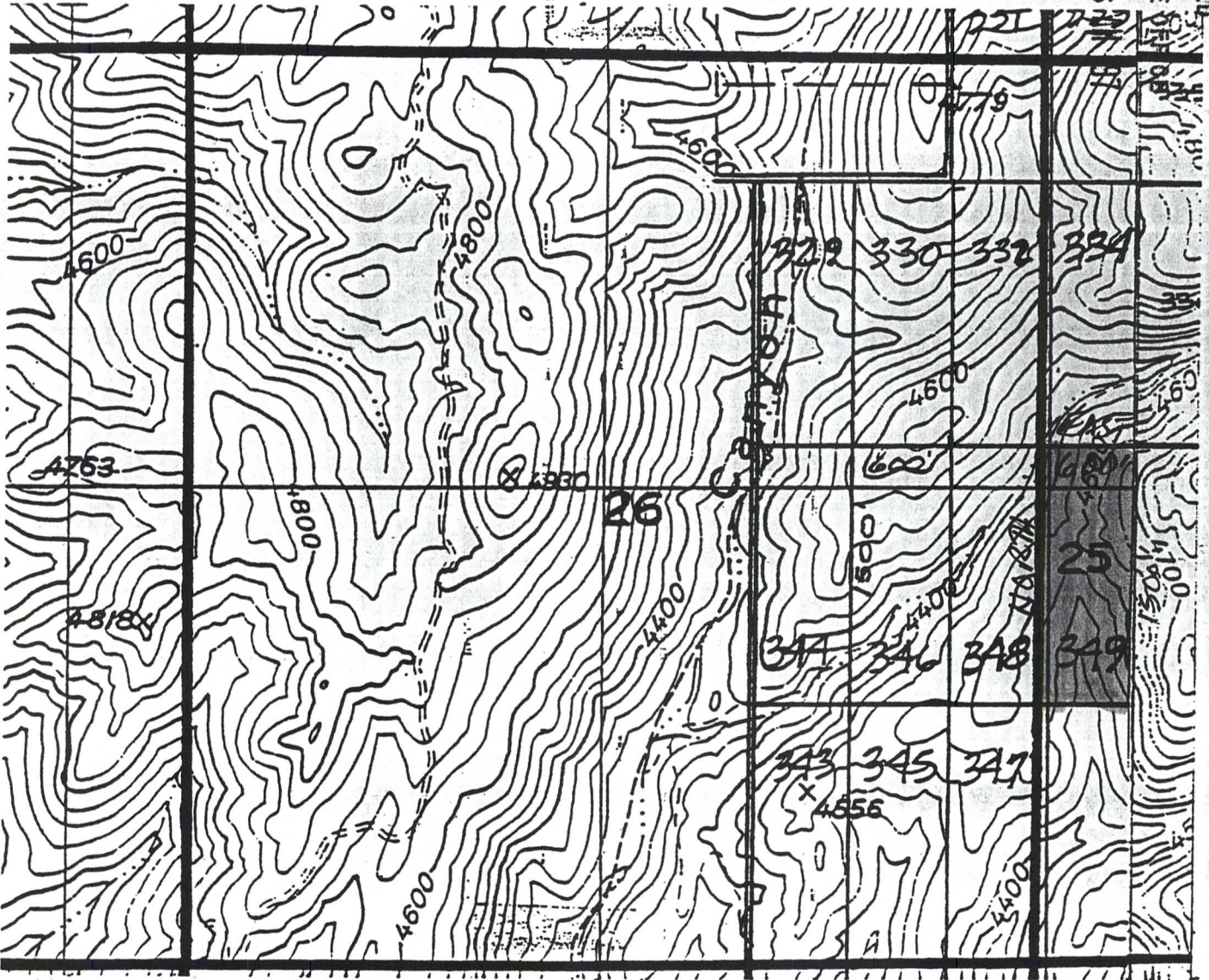
LOCATER (s)
[Signature]
Agent for BHP Copper Inc.

RECEIVED
B.L.M.
ARIZONA STATE OFFICE
SEP 28 10 46 AM '97

A MC 348162


CLAIM MAP
ERIC LODE CLAIMS

RECEIVED
B.L.M. OFFICE
ARIZONA STATE OFFICE
SEP 29 10 46 AM '81



Scale: 1" = 1000'

1. The above map depicts the ERIC # 349 mining claim, which is located in Section (s) 25 Township 1 South, Range 13 East, Gila and Salt River Meridian, Pinal County, Arizona.
2. The type of corner and location monuments used are as follows: 4-foot PVC pipe, 1-1/2 inch in diameter.
3. The bearings and distances in degrees and feet between claim corners are as depicted on the map.



A MC 348162

2



OFFICIAL RECORDS OF
PINAL COUNTY RECORDER

KATHLEEN C. FELIX

DATE: 08/28/97 TIME: 0841
FEE : 10.00
PAGES: 2
FEE NO: 1997-029806

LOCATION NOTICE FOR LODE MINING CLAIM

NOTICE IS HEREBY GIVEN that the ERIC # 350 the lode mining claim has been located by BHP Copper Inc., whose current mailing address is 7400 North Oracle Road, Suite 200, Tucson, Arizona 85704.

The general course of this claim is South to North and it is situated in Pinal County, Arizona.

This claim is 1500 feet in length and 600 feet in width. This claim runs from the location monument on which this location notice is posted approximately 20 feet in a South direction to the South end line and 1480 feet in a North direction to the North end line. This claim is marked by six monuments, one at each corner and one at the center of each end line of the claim.

The location monument on which this notice is posted is situated within Section 35, Township 1 South, Range 13 East, Gila and Salt River Meridian, Arizona and this claim encompasses portions of the following quarter section (s), section (s), Township (s) and Range (s) NE 1/4 OF SECTION 35, T. 1 S., R. 13 E.

Gila and Salt River Meridian, Arizona.

The locality of this claim with reference to some natural object or permanent monument and additional information (if any) concerning its locality are as follows:

THE S.E.C. IS 12000 FEET SOUTH AND 1450 FEET WEST OF THE NE CORNER OF SECTION 23

DATED AND POSTED on the ground this 7 day of August, 1997.

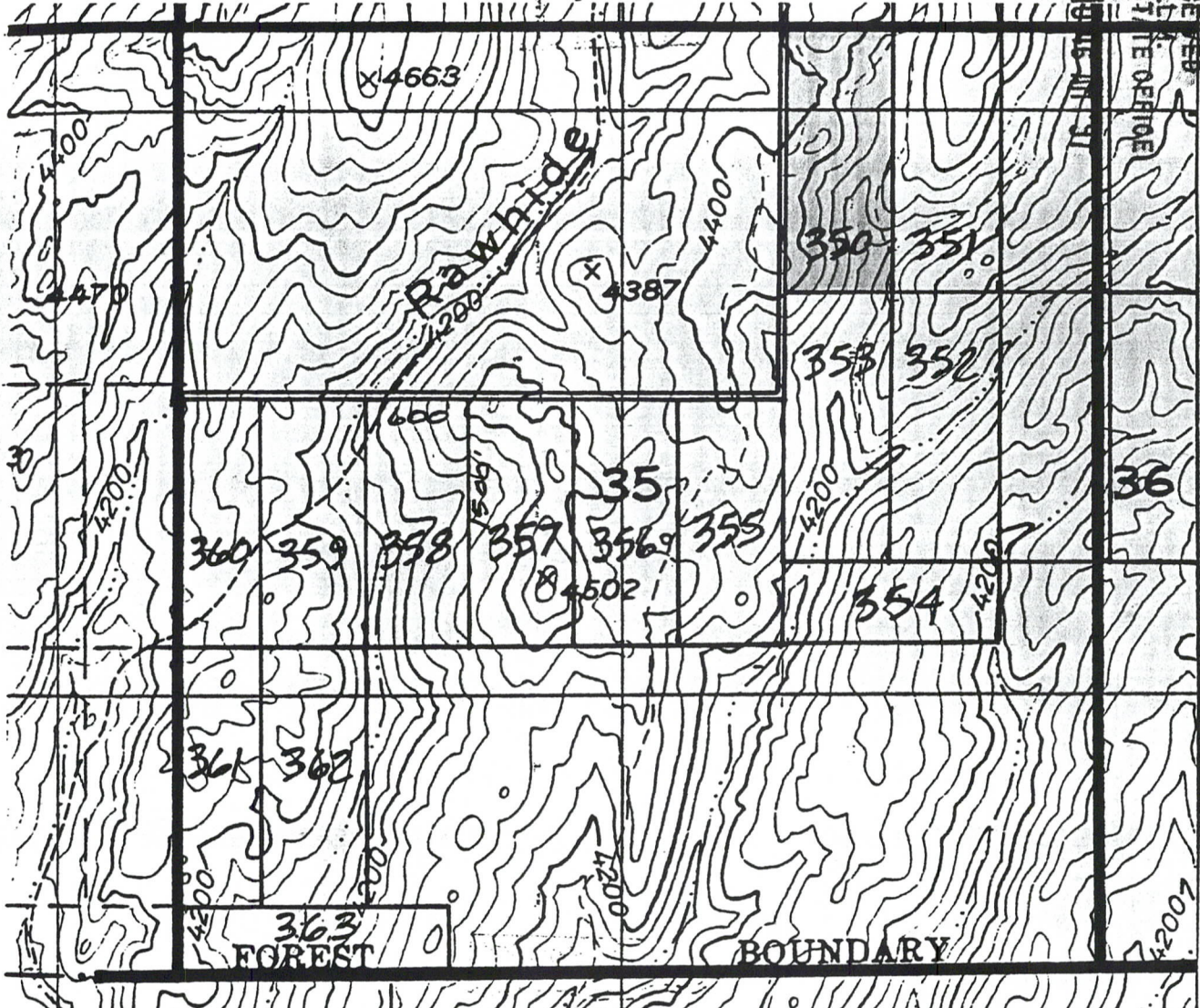
LOCATER (s)
[Signature]
Agent for BHP Copper Inc.

RECEIVED
B.L.M.
ARIZONA STATE OFFICE
SEP 29 10 46 AM '97

A HC 348163


**CLAIM MAP
ERIC LODE CLAIMS**

RECEIVED
B.L. & L. OFFICE
ARIZONA STATE OFFICE
SEP 29 1988



Scale: 1" = 1000'

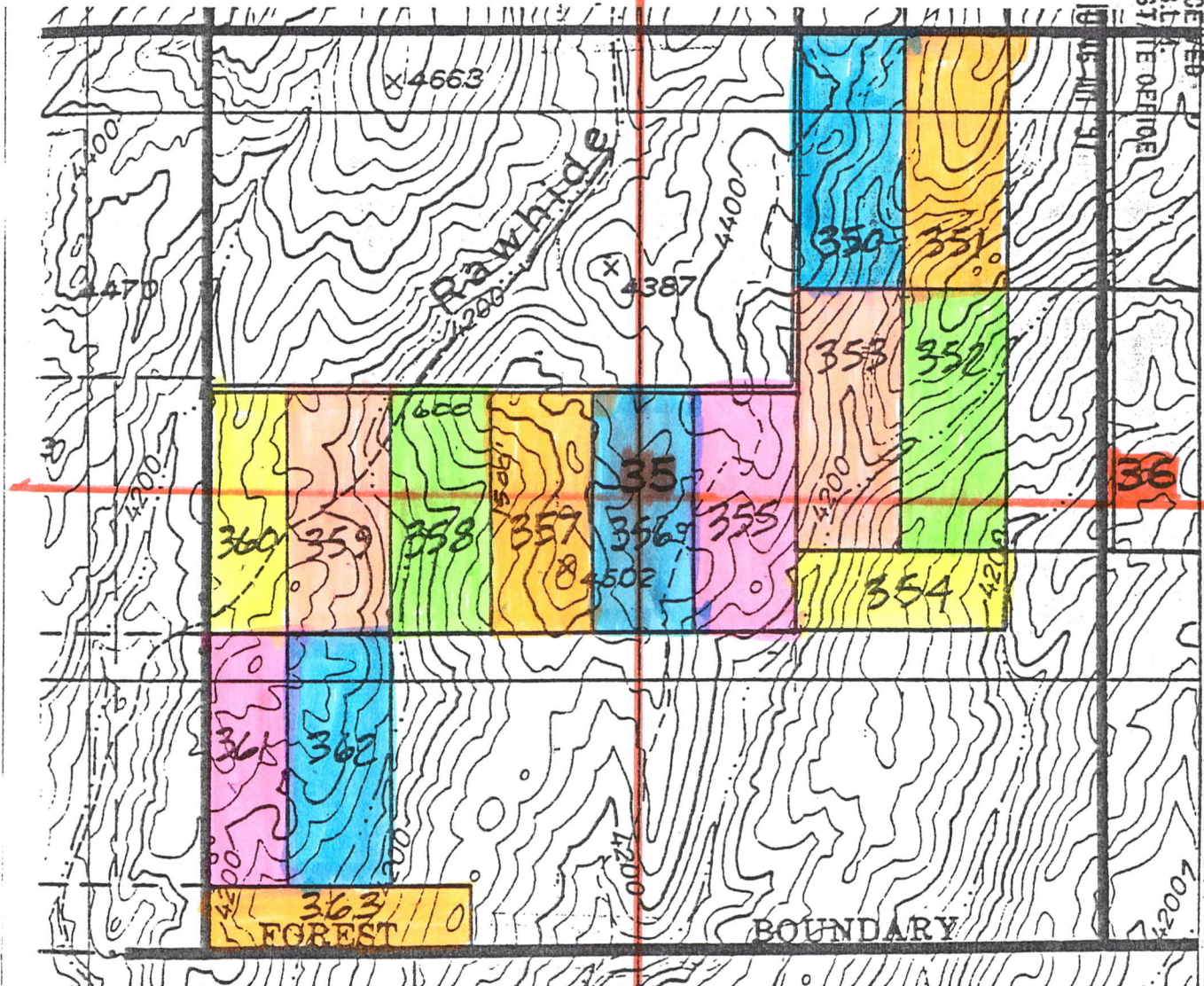
1. The above map depicts the ERIC # 350 mining claim, which is located in Section (s) 35, Township 1 South, Range 13 East, Gila and Salt River Meridian, Pinal County, Arizona.
2. The type of corner and location monuments used are as follows: 4-foot PVC pipe, 1-1/2 inch in diameter.
3. The bearings and distances in degrees and feet between claim corners are as depicted on the map.



A MC 348163


CLAIM MAP
ERIC LODE CLAIMS

RECEIVED
B.L. & T. OFFICE
ARIZONA STATE OFFICE
SEP 29 10 45 AM '91



Scale: 1" = 1000'

1. The above map depicts the ERIC # 350 mining claim, which is located in Section (s) 35 Township 1 South, Range 13 East, Gila and Salt River Meridian, Pinal County, Arizona.
2. The type of corner and location monuments used are as follows: 4-foot PVC pipe, 1-1/2 inch in diameter.
3. The bearings and distances in degrees and feet between claim corners are as depicted on the map.



A MC 348163

5



OFFICIAL RECORDS OF PINAL COUNTY RECORDER

KATHLEEN C. FELIX

DATE: 08/28/97 TIME: 0841
FEE : 10.00
PAGES: 2
FEE NO: 1997-029807

LOCATION NOTICE FOR LODE MINING CLAIM

NOTICE IS HEREBY GIVEN that the ERIC # 351 the lode mining claim has been located by BHP Copper Inc., whose current mailing address is 7400 North Oracle Road, Suite 200, Tucson, Arizona 85704.

The general course of this claim is South to North and it is situated in Pinal County, Arizona.

This claim is 1500 feet in length and 600 feet in width. This claim runs from the location monument on which this location notice is posted approximately 20 feet in a South direction to the South end line and 1480 feet in a North direction to the North end line. This claim is marked by six monuments, one at each corner and one at the center of each end line of the claim.

The location monument on which this notice is posted is situated within Section 35, Township 1 South, Range 13 East, Gila and Salt River Meridian, Arizona and this claim encompasses portions of the following quarter section (s), section (s), Township (s) and Range (s) NE 1/4 of SECTION 35, T. 1 S., R. 13 E.

Gila and Salt River Meridian, Arizona.

The locality of this claim with reference to some natural object or permanent monument and additional information (if any) concerning its locality are as follows:

THE S.E.C. IS 12,000 FEET SOUTH AND 850 FEET WEST OF THE NE CORNER OF SECTION 23

DATED AND POSTED on the ground this 7 day of AUGUST, 1997.

LOCATER (s)

David R. Pater
Agent for BHP Copper Inc.

RECEIVED
B.L.M.
ARIZONA STATE OFFICE
SEP 29 10 46 AM '97

A HC 348164

2



OFFICIAL RECORDS OF
PINAL COUNTY RECORDER

KATHLEEN C. FELIX

DATE: 08/28/97 TIME: 0841
FEE : 10.00
PAGES: 2
FEE NO: 1997-029808

RECEIVED
B.L.M.
ARIZONA STATE OFFICE
SEP 29 10 45 AM '97

LOCATION NOTICE FOR LODE MINING CLAIM

NOTICE IS HEREBY GIVEN that the ERIC # 352 the lode mining claim has been located by BHP Copper Inc., whose current mailing address is 7400 North Oracle Road, Suite 200, Tucson, Arizona 85704.

The general course of this claim is North to South and it is situated in Pinal County, Arizona.

This claim is 1500 feet in length and 600 feet in width. This claim runs from the location monument on which this location notice is posted approximately 20 feet in a North direction to the North end line and 1480 feet in a South direction to the South end line. This claim is marked by six monuments, one at each corner and one at the center of each end line of the claim.

The location monument on which this notice is posted is situated within Section 35, Township 1 South, Range 13 East, Gila and Salt River Meridian, Arizona and this claim encompasses portions of the following quarter section (s), section (s), Township (s) and Range (s) NE 1/4 AND THE SE 1/4 OF SECTION 35, T. 1 S., R. 13 E.
Gila and Salt River Meridian, Arizona.

The locality of this claim with reference to some natural object or permanent monument and additional information (if any) concerning its locality are as follows:

THE N.E.C. IS 1200 FEET SOUTH AND 850 FEET WEST OF THE NE CORNER OF SECTION 23

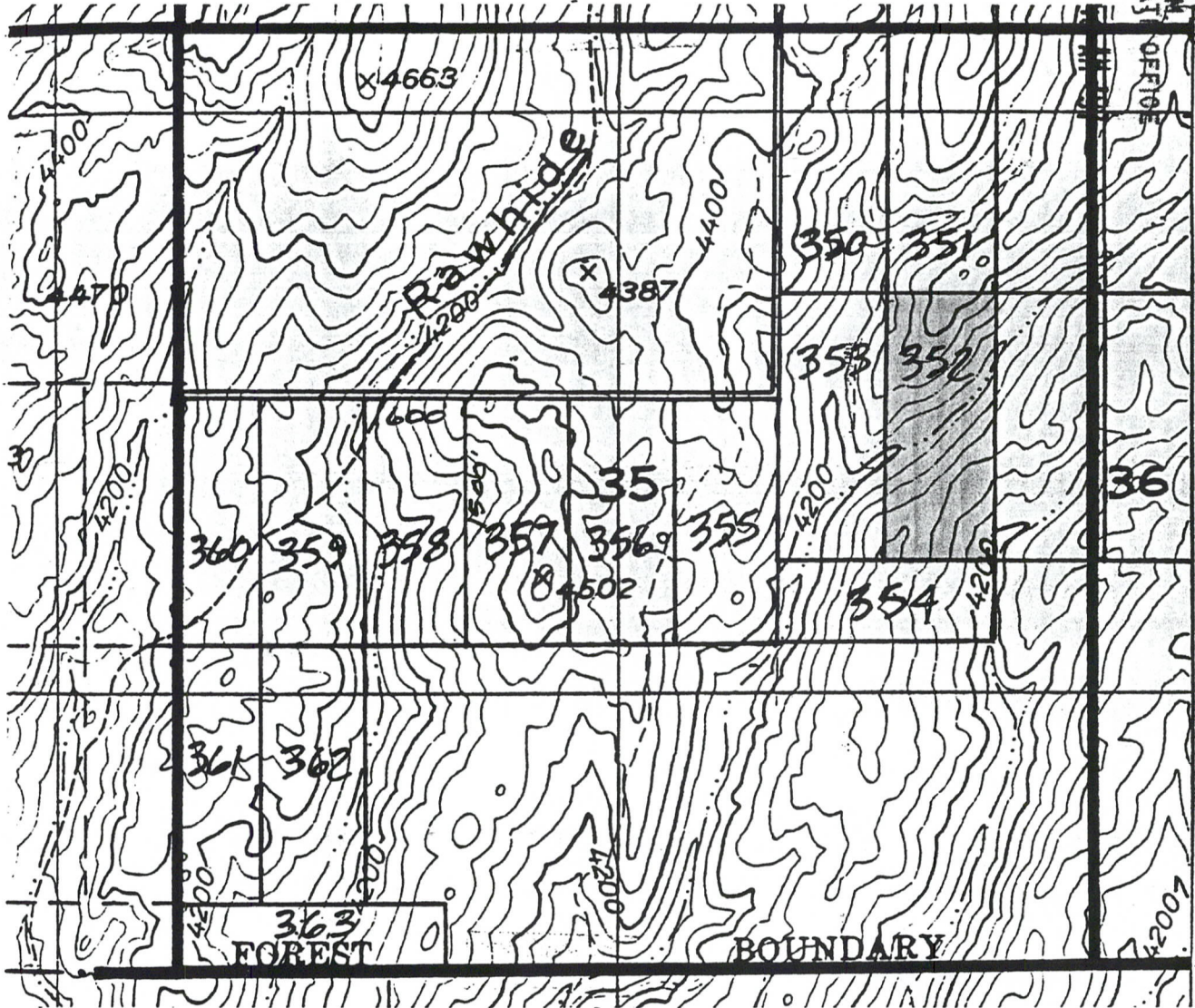
DATED AND POSTED on the ground this 7 day of August, 1997.

LOCATER (s)
[Signature]
Agent for BHP Copper Inc.

A MC 348165


**CLAIM MAP
ERIC LODE CLAIMS**

RECEIVED
B.L.M. OFFICE
ARIZONA STATE
SEP 29 10 21 AM '03



Scale: 1" = 1000'

1. The above map depicts the ERIC # 352 mining claim, which is located in Section (s) 35 Township 1 South, Range 13 East, Gila and Salt River Meridian, Pinal County, Arizona.
2. The type of corner and location monuments used are as follows: 4-foot PVC pipe, 1-1/2 inch in diameter.
3. The bearings and distances in degrees and feet between claim corners are as depicted on the map.



A MC 248165

2



OFFICIAL RECORDS OF
PINAL COUNTY RECORDER

KATHLEEN C. FELIX

DATE: 08/28/97 TIME: 0841
FEE : 10.00
PAGES: 2
FEE NO: 1997-029809

LOCATION NOTICE FOR LODE MINING CLAIM

NOTICE IS HEREBY GIVEN that the ERIC # 353 the lode mining claim has been located by BHP Copper Inc., whose current mailing address is 7400 North Oracle Road, Suite 200, Tucson, Arizona 85704.

RECEIVED
BLM
ARIZONA STATE OFFICE
SEP 28 10 46 AM '97

The general course of this claim is North to South and it is situated in Pinal County, Arizona.

This claim is 1500 feet in length and 600 feet in width. This claim runs from the location monument on which this location notice is posted approximately 20 feet in a North direction to the North end line and 1480 feet in a South direction to the South end line. This claim is marked by six monuments, one at each corner and one at the center of each end line of the claim.

The location monument on which this notice is posted is situated within Section 35, Township 1 South, Range 13 East, Gila and Salt River Meridian, Arizona and this claim encompasses portions of the following quarter section (s), section (s), Township (s) and Range (s) THE NE 1/4 AND THE SE 1/4 OF SECTION 35, T. 1 S., R. 13 E. Gila and Salt River Meridian, Arizona.

The locality of this claim with reference to some natural object or permanent monument and additional information (if any) concerning its locality are as follows:

THE N.E.C. IS 12000 FEET SOUTH AND 1450 FEET WEST OF THE NE CORNER OF SECTION 23

DATED AND POSTED on the ground this 7 day of AUGUST, 1997.

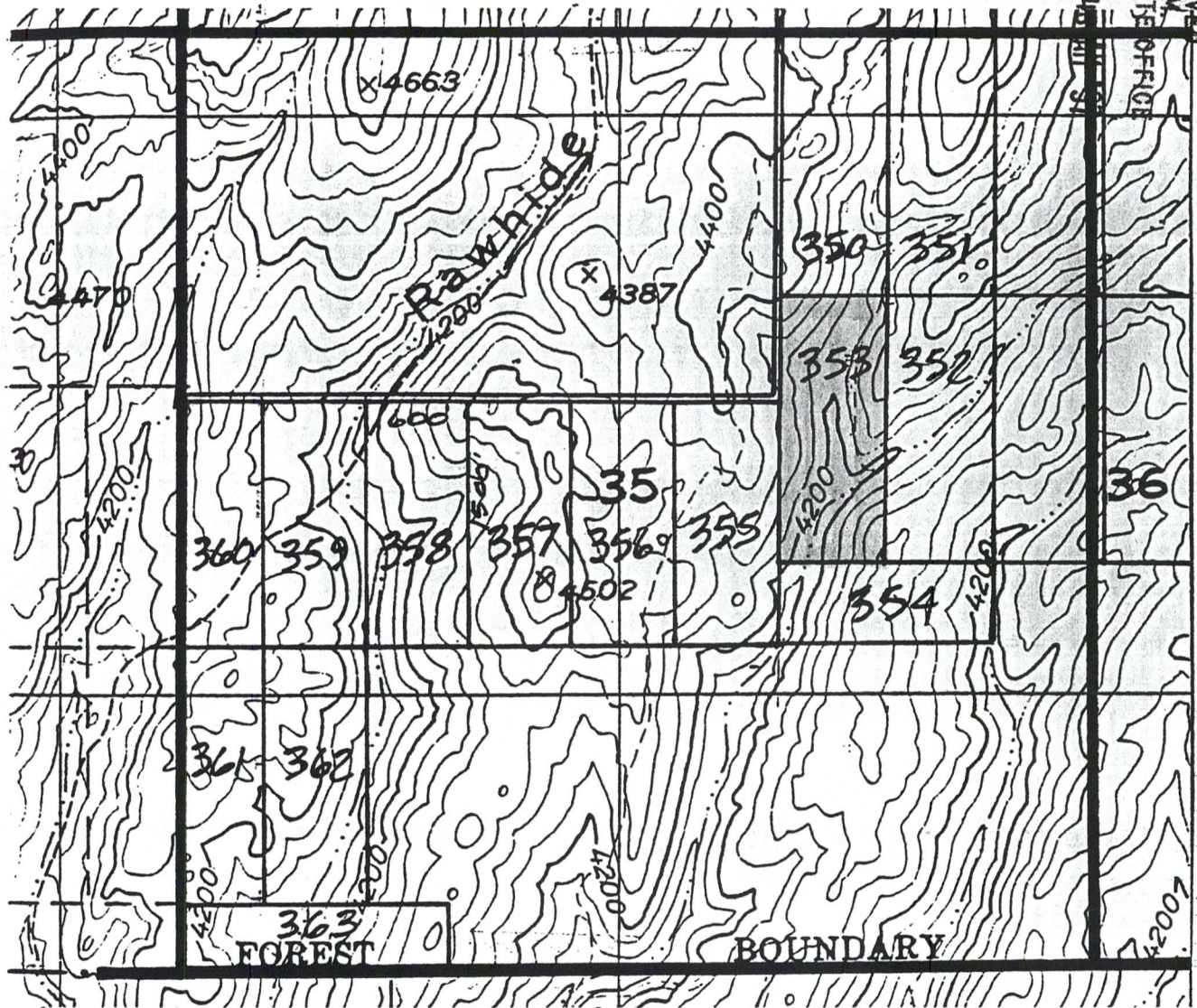
LOCATER (s)

[Signature]
Agent for BHP Copper Inc.

A HC 348166


**CLAIM MAP
ERIC LODE CLAIMS**

RECEIVED
B.L.M.
OFFICE
ARIZONA STATE
SEP 29 10 40 AM '84



Scale: 1" = 1000'

1. The above map depicts the ERIC # 353 mining claim, which is located in Section (s) 35, Township 1 South, Range 13 East, Gila and Salt River Meridian, Pinal County, Arizona.
2. The type of corner and location monuments used are as follows: 4-foot PVC pipe, 1-1/2 inch in diameter.
3. The bearings and distances in degrees and feet between claim corners are as depicted on the map.



A MC 348166



KATHLEEN C. FELIX

DATE: 08/28/97 TIME: 0841
FEE : 10.00
PAGES: 2
FEE NO: 1997-029810

LOCATION NOTICE FOR LODE MINING CLAIM

NOTICE IS HEREBY GIVEN that the ERIC # 354 the lode mining claim has been located by BHP Copper Inc., whose current mailing address is 7400 North Oracle Road, Suite 200, Tucson, Arizona 85704.

The general course of this claim is West to East and it is situated in Pinal County, Arizona.

This claim is 1500 feet in length and 600 feet in width. This claim runs from the location monument on which this location notice is posted approximately 20 feet in a West direction to the West end line and 1480 feet in a East direction to the East end line. This claim is marked by six monuments, one at each corner and one at the center of each end line of the claim.

The location monument on which this notice is posted is situated within Section 35, Township 1 South, Range 13 East, Gila and Salt River Meridian, Arizona and this claim encompasses portions of the following quarter section (s), section (s), Township (s) and Range (s) SE 1/4 of SECTION 35, T. 1 S., R. 13 E.

Gila and Salt River Meridian, Arizona.

The locality of this claim with reference to some natural object or permanent monument and additional information (if any) concerning its locality are as follows:

THE W.E.C. IS 13,750 FEET SOUTH AND 1750 FEET WEST OF THE N.E. CORNER OF SECTION 35.

DATED AND POSTED on the ground this 7 day of AUGUST, 1997.

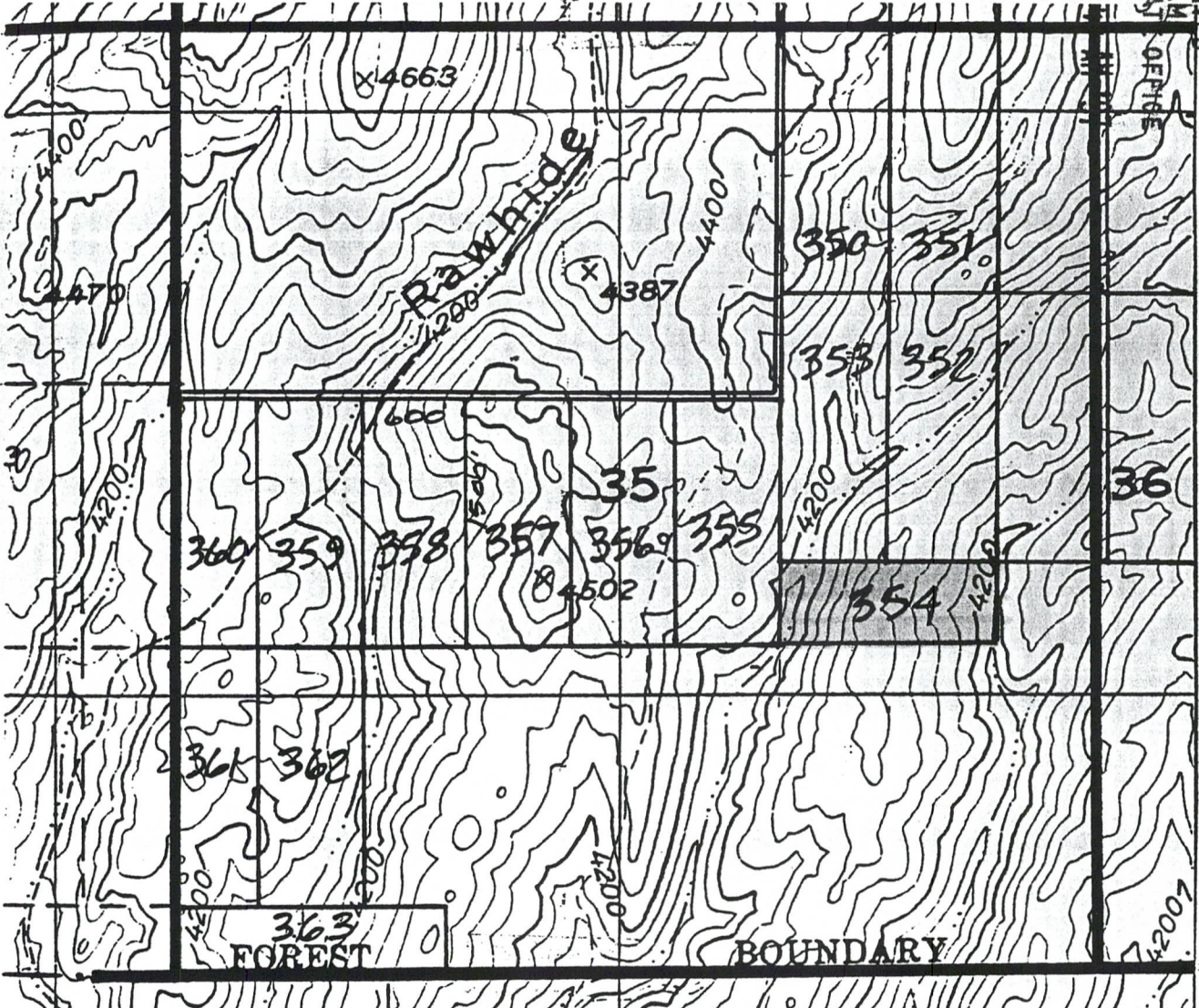
LOCATER (s)
David R. [Signature]
Agent for BHP Copper Inc.

RECEIVED
B.L.M.
ARIZONA STATE OFFICE
SEP 29 10 17 AM '97

A MC 348167


CLAIM MAP
ERIC LODE CLAIMS

RECEIVED
B.L.M.
ARIZONA STATE OFFICE
SEP 29 10 51 AM '01



Scale: 1" = 1000'

1. The above map depicts the ERIC # 354 mining claim, which is located in Section (s) 35 Township 1 South, Range 13 East, Gila and Salt River Meridian, Pinal County, Arizona.
2. The type of corner and location monuments used are as follows: 4-foot PVC pipe, 1-1/2 inch in diameter.
3. The bearings and distances in degrees and feet between claim corners are as depicted on the map.



A MC 348167



KATHLEEN C. FELIX

DATE: 08/28/97 TIME: 0841
FEE : 10.00
PAGES: 2
FEE NO: 1997-029811

LOCATION NOTICE FOR LODE MINING CLAIM

RECEIVED
B.L.M.
ARIZONA STATE OFFICE
SEP 29 10 57 AM '97

NOTICE IS HEREBY GIVEN that the ERIC # 355 the lode mining claim has been located by BHP Copper Inc., whose current mailing address is 7400 North Oracle Road, Suite 200, Tucson, Arizona 85704.

The general course of this claim is South to North and it is situated in Pinal County, Arizona.

This claim is 1500 feet in length and 600 feet in width. This claim runs from the location monument on which this location notice is posted approximately 20 feet in a South direction to the South end line and 1480 feet in a North direction to the North end line. This claim is marked by six monuments, one at each corner and one at the center of each end line of the claim.

The location monument on which this notice is posted is situated within Section 35, Township 1 South, Range 13 East, Gila and Salt River Meridian, Arizona and this claim encompasses portions of the following quarter section (s), section (s), Township (s) and Range (s) THE NE 1/4 AND THE SE 1/4 OF SECTION 35, T. 1S, R. 13E, Gila and Salt River Meridian, Arizona.

The locality of this claim with reference to some natural object or permanent monument and additional information (if any) concerning its locality are as follows: THE S.E.C. IS 14,000 FEET SOUTH AND 2,050 FEET WEST OF THE NE CORNER OF SECTION 23.

A MC 348168

DATED AND POSTED on the ground this 8 day of August, 1997.

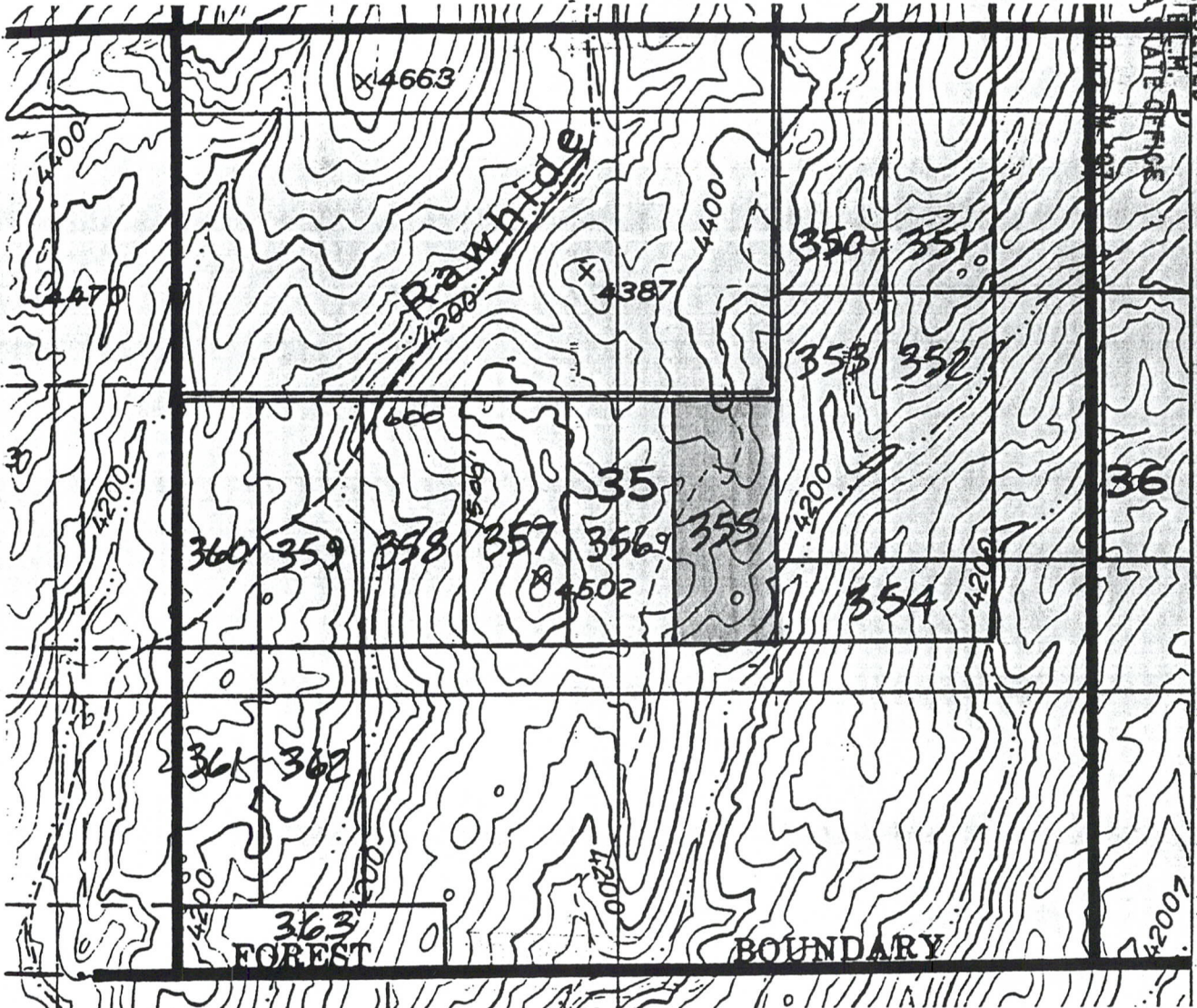
LOCATER (s)
[Signature]
Agent for BHP Copper Inc.

CLAIM MAP
ERIC LODE CLAIMS

SEP 29


ARIZONA
STATE OFFICE

RECEIVED



Scale: 1" = 1000'

1. The above map depicts the ERIC # 355 mining claim, which is located in Section (s) 35, Township 1 South, Range 13 East, Gila and Salt River Meridian, Pinal County, Arizona.
2. The type of corner and location monuments used are as follows: 4-foot PVC pipe, 1-1/2 inch in diameter.
3. The bearings and distances in degrees and feet between claim corners are as depicted on the map.



48168

2



OFFICIAL RECORDS OF PINAL COUNTY RECORDER

KATHLEEN C. FELIX

DATE: 08/28/97 TIME: 0841
FEE: 10.00
PAGES: 2
FEE NO: 1997-029812

LOCATION NOTICE FOR LODE MINING CLAIM

NOTICE IS HEREBY GIVEN that the ERIC # 356 the lode mining claim has been located by BHP Copper Inc., whose current mailing address is 7400 North Oracle Road, Suite 200, Tucson, Arizona 85704.

The general course of this claim is South to North and it is situated in Pinal County, Arizona.

This claim is 1500 feet in length and 600 feet in width. This claim runs from the location monument on which this location notice is posted approximately 20 feet in a South direction to the South end line and 1480 feet in a North direction to the North end line. This claim is marked by six monuments, one at each corner and one at the center of each end line of the claim.

The location monument on which this notice is posted is situated within Section 35, Township 1 South, Range 13 East, Gila and Salt River Meridian, Arizona and this claim encompasses portions of the following quarter section (s), section (s), Township (s) and Range (s) NE 1/4, SE 1/4, SW 1/4 AND THE NW 1/4 OF SECTION 35, T. 1 S., R. 13 E. Gila and Salt River Meridian, Arizona.

The locality of this claim with reference to some natural object or permanent monument and additional information (if any) concerning its locality are as follows:

THE S.E.C. IS 1400 FEET SOUTH AND 2650 FEET WEST OF THE NE CORNER OF SECTION 35.

DATED AND POSTED on the ground this 8 day of August, 1997.

LOCATER (s)

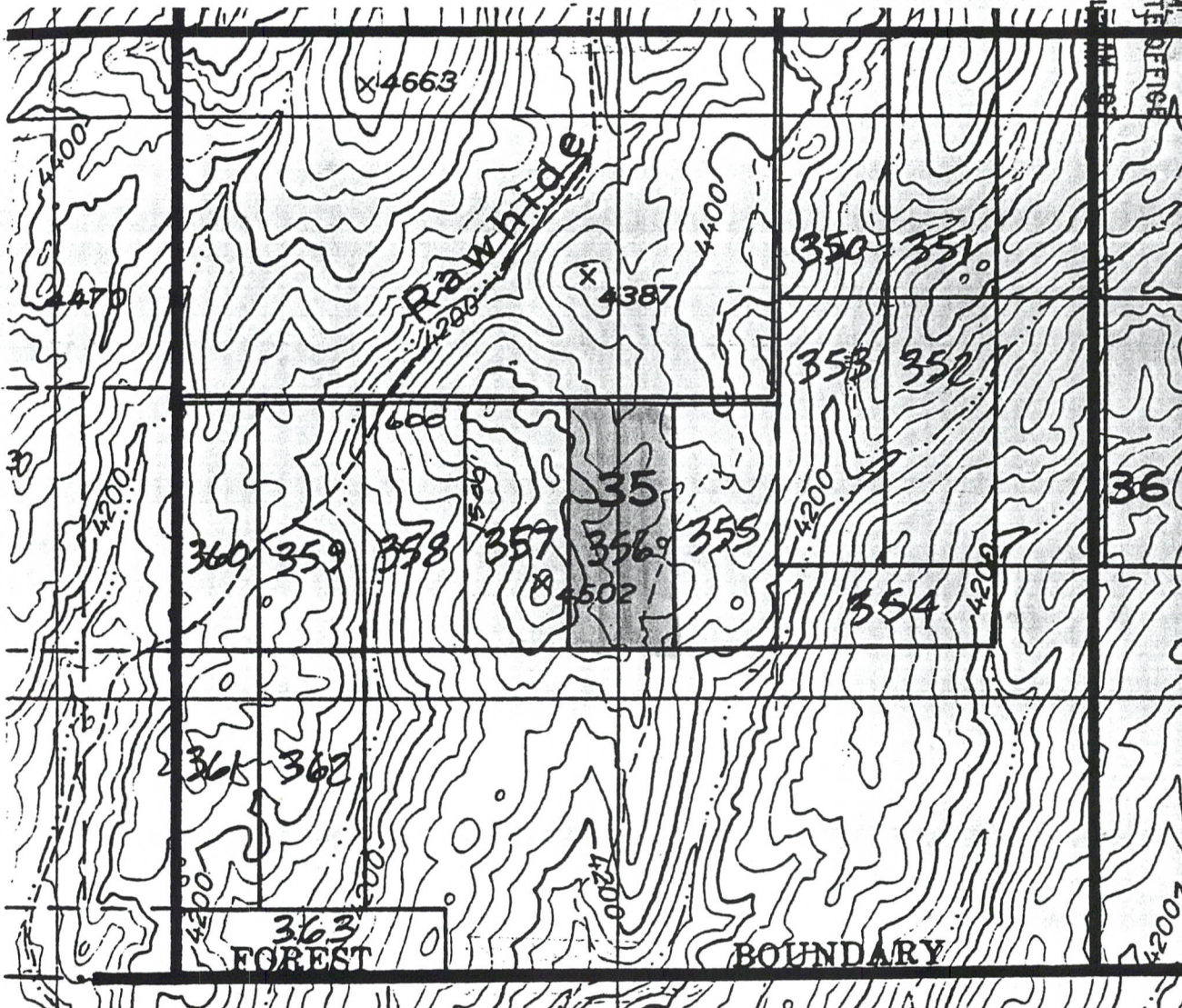
[Signature]
Agent for BHP Copper Inc.

RECEIVED
B.L.M.
ARIZONA STATE OFFICE
SEP 29 10 47 AM '97

A MC 348169


**CLAIM MAP
ERIC LODE CLAIMS**

RECEIVED
BLM
OFFICE
ARIZONA STATE
SEP 29 10 41 AM '03



Scale: 1" = 1000'

1. The above map depicts the ERIC # 356 mining claim, which is located in Section (s) 35 Township 1 South, Range 13 East, Gila and Salt River Meridian, Pinal County, Arizona.
2. The type of corner and location monuments used are as follows: 4-foot PVC pipe, 1-1/2 inch in diameter.
3. The bearings and distances in degrees and feet between claim corners are as depicted on the map.



A MC 348169

2



OFFICIAL RECORDS OF
PINAL COUNTY RECORDER

KATHLEEN C. FELIX

DATE: 08/28/97 TIME: 0841
FEE : 10.00
PAGES: 2
FEE NO: 1997-029813

RECEIVED
B.L.M.
ARIZONA STATE OFFICE
SEP 29 10 47 AM '97

LOCATION NOTICE FOR LODE MINING CLAIM

NOTICE IS HEREBY GIVEN that the **ERIC # 357** the lode mining claim has been located by BHP Copper Inc., whose current mailing address is 7400 North Oracle Road, Suite 200, Tucson, Arizona 85704.

The general course of this claim is South to North and it is situated in Pinal County, Arizona.

This claim is 1500 feet in length and 600 feet in width. This claim runs from the location monument on which this location notice is posted approximately 20 feet in a South direction to the South end line and 1480 feet in a North direction to the North end line. This claim is marked by six monuments, one at each corner and one at the center of each end line of the claim.

The location monument on which this notice is posted is situated within Section 35, Township 1 South, Range 13 East, Gila and Salt River Meridian, Arizona and this claim encompasses portions of the following quarter section (s), section (s), Township (s) and Range (s) THE NW 1/4 AND THE SW 1/4 OF SECTION 35, T.1S., R.13E.
Gila and Salt River Meridian, Arizona.

The locality of this claim with reference to some natural object or permanent monument and additional information (if any) concerning its locality are as follows:
THE S.E.C. IS 14000 FEET SOUTH AND 3250 FEET WEST OF THE NE CORNER OF SECTION 23

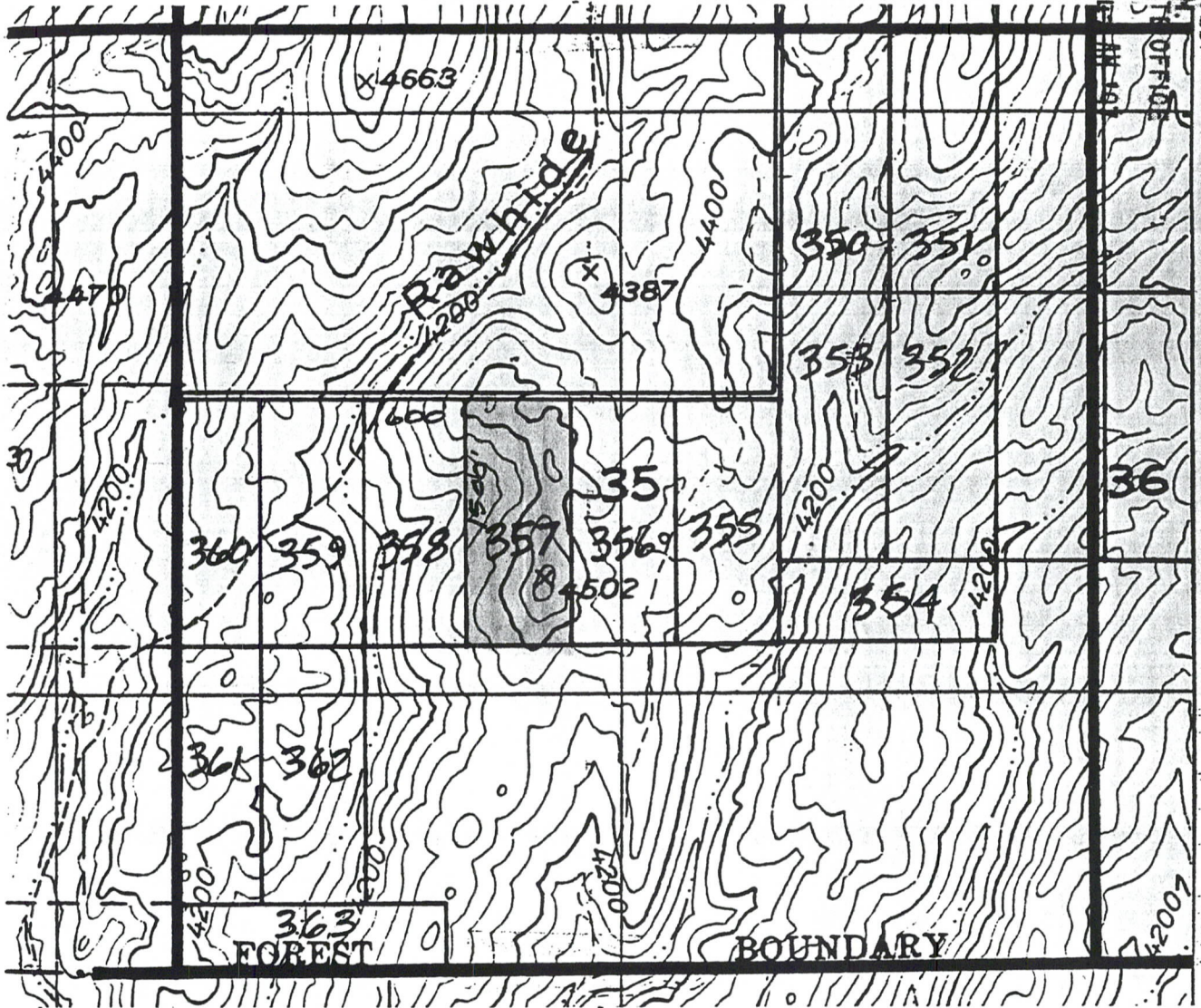
DATED AND POSTED on the ground this 8 day of August, 1997.

LOCATER (s)
David R. Potts
Agent for BHP Copper Inc.

A MC 348170


CLAIM MAP
ERIC LODE CLAIMS

RECEIVED
BLM
ARIZONA STATE OFFICE
SEP 29 10 41 AM '93



Scale: 1" = 1000'

1. The above map depicts the ERIC # 357 mining claim, which is located in Section (s) 35, Township 1 South, Range 13 East, Gila and Salt River Meridian, Pinal County, Arizona.
2. The type of corner and location monuments used are as follows: 4-foot PVC pipe, 1-1/2 inch in diameter.
3. The bearings and distances in degrees and feet between claim corners are as depicted on the map.



A NC 348170



OFFICIAL RECORDS OF
PINAL COUNTY RECORDER

KATHLEEN C. FELIX

DATE: 08/28/97 TIME: 0841
FEE : 10.00
PAGES: 2
FEE NO: 1997-029814

SEP 2 10 45 AM '97

ARIZONA STATE OFFICE

RECEIVED

LOCATION NOTICE FOR LODE MINING CLAIM

NOTICE IS HEREBY GIVEN that the ERIC # 358 the lode mining claim has been located by BHP Copper Inc., whose current mailing address is 7400 North Oracle Road, Suite 200, Tucson, Arizona 85704.

The general course of this claim is South to North and it is situated in Pinal County, Arizona.

This claim is 1500 feet in length and 600 feet in width. This claim runs from the location monument on which this location notice is posted approximately 20 feet in a South direction to the South end line and 1480 feet in a North direction to the North end line. This claim is marked by six monuments, one at each corner and one at the center of each end line of the claim.

The location monument on which this notice is posted is situated within Section 35, Township 1 South, Range 13 East, Gila and Salt River Meridian, Arizona and this claim encompasses portions of the following quarter section (s), section (s), Township (s) and Range (s) THE SW 1/4 AND THE NW 1/4 OF SECTION 35, T. 1S., R. 13E.
Gila and Salt River Meridian, Arizona.

The locality of this claim with reference to some natural object or permanent monument and additional information (if any) concerning its locality are as follows:
THE S.E.C. IS 1400 FEET SOUTH AND 3850 FEET WEST OF THE NE CORNER OF SECTION 23

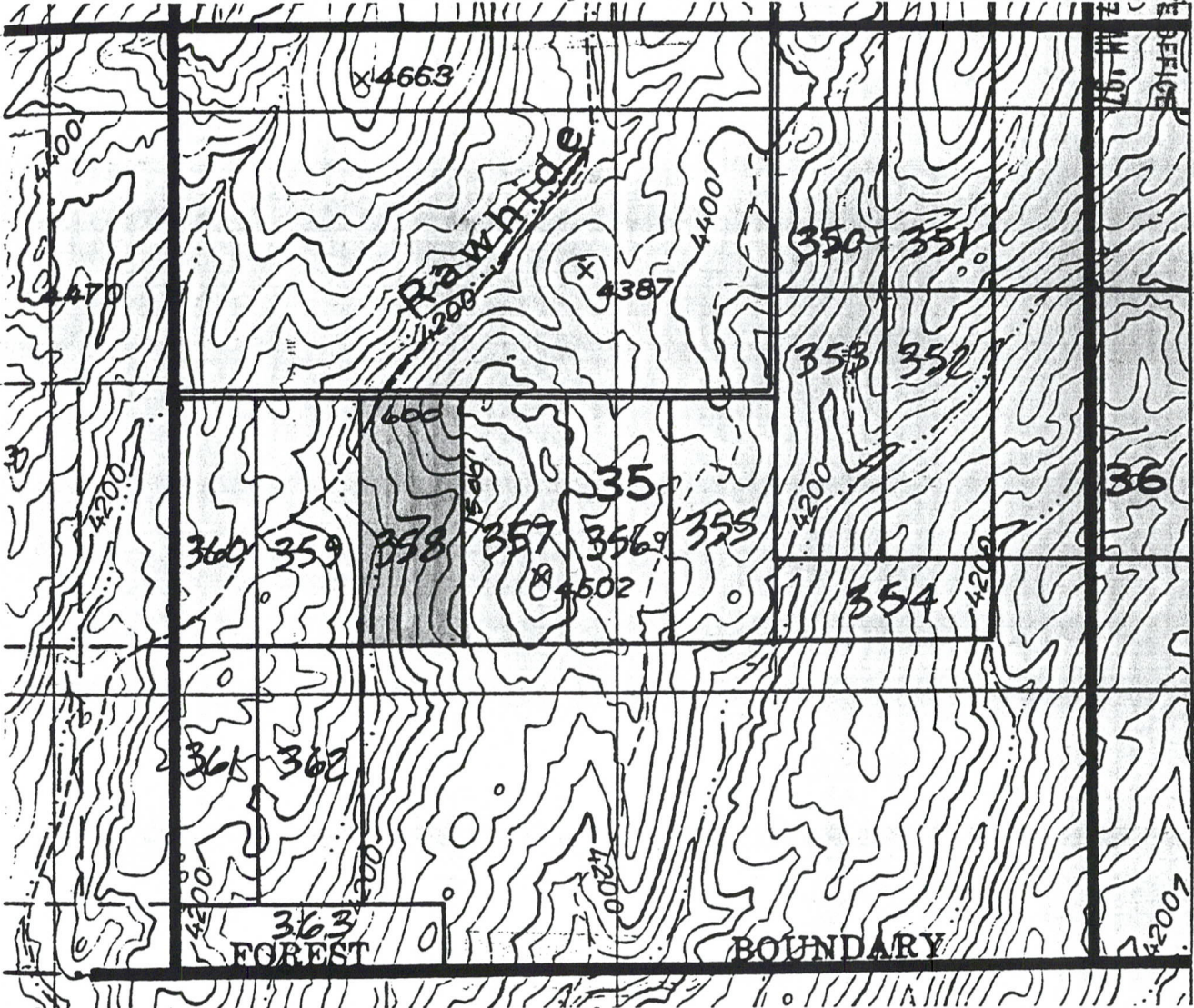
DATED AND POSTED on the ground this 8 day of AUGUST, 1997.

LOCATER (s)
[Signature]
Agent for BHP Copper Inc.

A MC 348171


**CLAIM MAP
ERIC LODE CLAIMS**

RECEIVED
B.L.M.
ARIZONA STATE OFFICE
SEP 29 10 42 AM 1971



Scale: 1" = 1000'

1. The above map depicts the ERIC # 358 mining claim, which is located in Section (s) 35 Township 1 South, Range 13 East, Gila and Salt River Meridian, Pinal County, Arizona.
2. The type of corner and location monuments used are as follows: 4-foot PVC pipe, 1-1/2 inch in diameter.
3. The bearings and distances in degrees and feet between claim corners are as depicted on the map.



A MC 348171



OFFICIAL RECORDS OF
PINAL COUNTY RECORDER

KATHLEEN C. FELIX

DATE: 08/28/97 TIME: 0841
FEE : 10.00
PAGES: 2
FEE NO: 1997-029815

LOCATION NOTICE FOR LODE MINING CLAIM

NOTICE IS HEREBY GIVEN that the ERIC # 359 the lode mining claim has been located by BHP Copper Inc., whose current mailing address is 7400 North Oracle Road, Suite 200, Tucson, Arizona 85704.

The general course of this claim is South to North and it is situated in Pinal County, Arizona.

This claim is 1500 feet in length and 600 feet in width. This claim runs from the location monument on which this location notice is posted approximately 20 feet in a South direction to the South end line and 1480 feet in a North direction to the North end line. This claim is marked by six monuments, one at each corner and one at the center of each end line of the claim.

The location monument on which this notice is posted is situated within Section 35, Township 1 South, Range 13 East, Gila and Salt River Meridian, Arizona and this claim encompasses portions of the following quarter section (s), section (s), Township (s) and Range (s) THE NW 1/4 AND THE SW 1/4 OF SECTION 35, T. 1 S, R. 13 E, Gila and Salt River Meridian, Arizona.

The locality of this claim with reference to some natural object or permanent monument and additional information (if any) concerning its locality are as follows:
THE S.E.C. IS 1400 FEET SOUTH AND 4450 FEET WEST OF THE NE CORNER OF SECTION 23

DATED AND POSTED on the ground this 0 day of August, 1997.

LOCATER (s)
[Signature]
Agent for BHP Copper Inc.

RECEIVED
B.L.M.
ARIZONA STATE OFFICE
SEP 29 10 47 AM '97

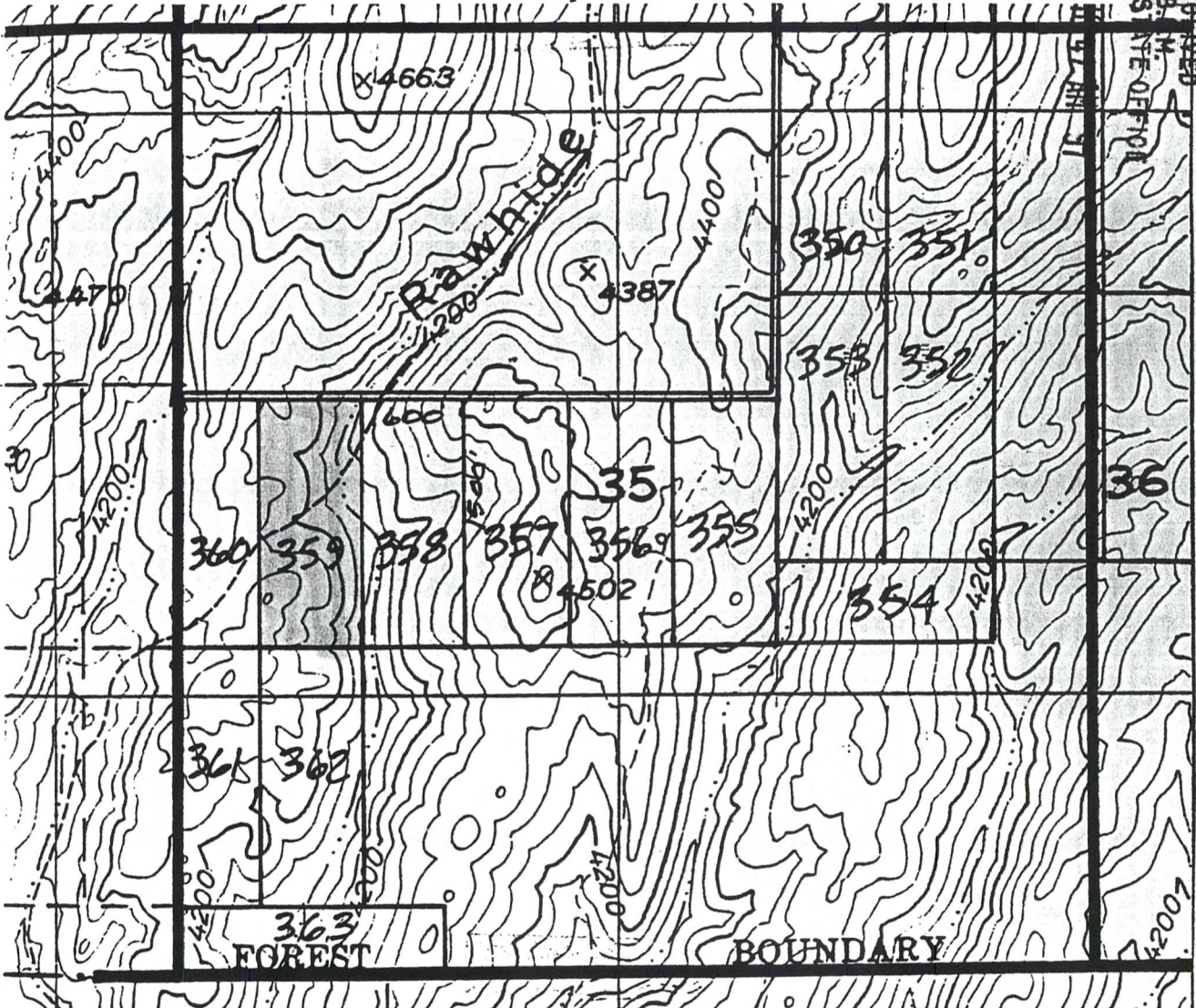
A MC 348172

CLAIM MAP
ERIC LODE CLAIMS

SEP 29


ARIZONA STATE DEPT OF MINES

RECEIVED



Scale: 1" = 1000'

1. The above map depicts the ERIC # 359 mining claim, which is located in Section (s) 35 Township 1 South, Range 13 East, Gila and Salt River Meridian, Pinal County, Arizona.
2. The type of corner and location monuments used are as follows: 4-foot PVC pipe, 1-1/2 inch in diameter.
3. The bearings and distances in degrees and feet between claim corners are as depicted on the map.



A MC 348172



KATHLEEN C. FELIX

DATE: 08/28/97 TIME: 0841
FEE : 10.00
PAGES: 2
FEE NO: 1997-029816

RECEIVED
B.L.M.
ARIZONA STATE OFFICE
SEP 29 10 47 AM '97

LOCATION NOTICE FOR LODE MINING CLAIM

NOTICE IS HEREBY GIVEN that the ERIC # 360 the lode mining claim has been located by BHP Copper Inc., whose current mailing address is 7400 North Oracle Road, Suite 200, Tucson, Arizona 85704.

The general course of this claim is South to North and it is situated in Pinal County, Arizona.

This claim is 1500 feet in length and 600 feet in width. This claim runs from the location monument on which this location notice is posted approximately 20 feet in a South direction to the South end line and 1480 feet in a North direction to the North end line. This claim is marked by six monuments, one at each corner and one at the center of each end line of the claim.

The location monument on which this notice is posted is situated within Section 35, Township 1 South, Range 13 East, Gila and Salt River Meridian, Arizona and this claim encompasses portions of the following quarter section (s), section (s), Township (s) and Range (s) THE NW 1/4 AND THE SW 1/4 OF SECTION 35, T. 1S., R. 13E.
Gila and Salt River Meridian, Arizona.

The locality of this claim with reference to some natural object or permanent monument and additional information (if any) concerning its locality are as follows:

THE S.E.C. IS 14000 FEET SOUTH AND 5050 FEET WEST OF THE NE CORNER OF SECTION 23.

DATED AND POSTED on the ground this 8 day of AUGUST, 1997.

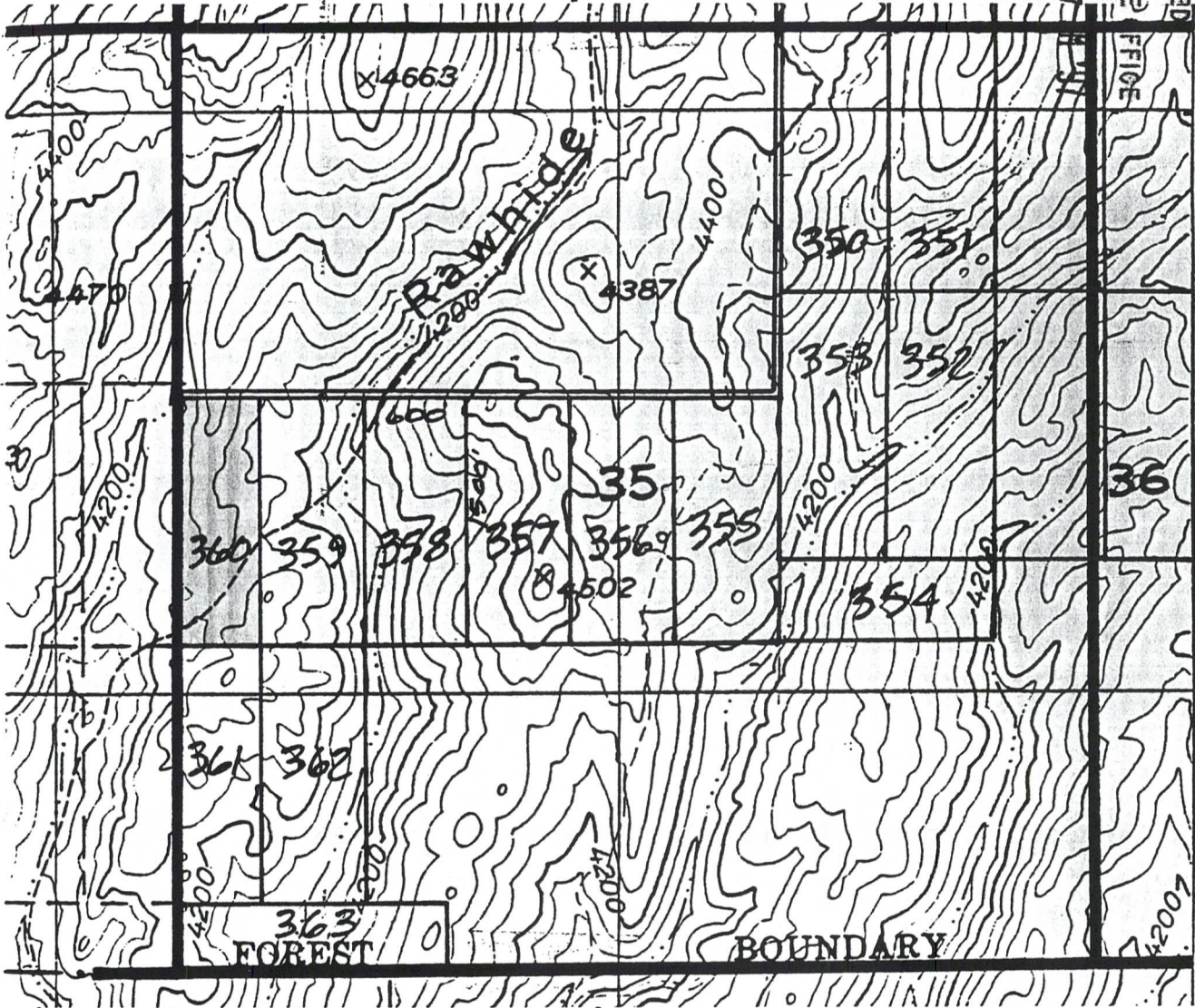
LOCATER (s)

[Signature]
Agent for BHP Copper Inc.

A HC 348173


**CLAIM MAP
ERIC LODE CLAIMS**

RECEIVED
BLM. OFFICE
ARIZONA STATE
SEP 29 10 47 AM '11



Scale: 1" = 1000'

1. The above map depicts the ERIC # 360 mining claim, which is located in Section (s) 35, Township 1 South, Range 13 East, Gila and Salt River Meridian, Pinal County, Arizona.
2. The type of corner and location monuments used are as follows: 4-foot PVC pipe, 1-1/2 inch in diameter.
3. The bearings and distances in degrees and feet between claim corners are as depicted on the map.



A MC 348173



OFFICIAL RECORDS OF
PINAL COUNTY RECORDER

KATHLEEN C. FELIX

DATE: 08/28/97 TIME: 0841
FEE : 10.00
PAGES: 2
FEE NO: 1997-029817

RECEIVED
B.L.M.
ARIZONA STATE OFFICE
SEP 29 10 47 AM '97

LOCATION NOTICE FOR LODE MINING CLAIM

NOTICE IS HEREBY GIVEN that the ERIC # 361 the lode mining claim has been located by BHP Copper Inc., whose current mailing address is 7400 North Oracle Road, Suite 200, Tucson, Arizona 85704.

The general course of this claim is North to South and it is situated in Pinal County, Arizona.

This claim is 1500 feet in length and 600 feet in width. This claim runs from the location monument on which this location notice is posted approximately 20 feet in a North direction to the North end line and 1480 feet in a South direction to the South end line. This claim is marked by six monuments, one at each corner and one at the center of each end line of the claim.

The location monument on which this notice is posted is situated within Section 35, Township 1 South, Range 13 East, Gila and Salt River Meridian, Arizona and this claim encompasses portions of the following quarter section (s), section (s), Township (s) and Range (s) THE SW 1/4 OF SECTION 35, T. 1 S., R. 13 E.

Gila and Salt River Meridian, Arizona.

The locality of this claim with reference to some natural object or permanent monument and additional information (if any) concerning its locality are as follows:

THE N.E.C. IS 14000 FEET SOUTH AND 5,050 FEET WEST OF THE N.E. CORNER OF SECTION 23.

DATED AND POSTED on the ground this 8 day of AUGUST, 1997.

LOCATER (s)
[Signature]
Agent for BHP Copper Inc.

A MC 348174


CLAIM MAP
ERIC LODE CLAIMS

RECEIVED
B.L.M. OFFICE
ARIZONA STATE
SEP 29 10 41 AM '97



Scale: 1" = 1000'

1. The above map depicts the ERIC # 361 mining claim, which is located in Section (s) 35 Township 1 South, Range 13 East, Gila and Salt River Meridian, Pinal County, Arizona.
2. The type of corner and location monuments used are as follows: 4-foot PVC pipe, 1-1/2 inch in diameter.
3. The bearings and distances in degrees and feet between claim corners are as depicted on the map.



A-M-C-348174

2



OFFICIAL RECORDS OF
PINAL COUNTY RECORDER

KATHLEEN C. FELIX

DATE: 08/28/97 TIME: 0841
FEE : 10.00
PAGES: 2
FEE NO: 1997-02981

RECEIVED
B.L.M.
ARIZONA STATE OFFICE
SEP 29 10 28 AM '97

LOCATION NOTICE FOR LODE MINING CLAIM

NOTICE IS HEREBY GIVEN that the **ERIC #** 362 the lode mining claim has been located by BHP Copper Inc., whose current mailing address is 7400 North Oracle Road, Suite 200, Tucson, Arizona 85704.

The general course of this claim is North to South and it is situated in Pinal County, Arizona.

This claim is 1500 feet in length and 600 feet in width. This claim runs from the location monument on which this location notice is posted approximately 20 feet in a North direction to the North end line and 1480 feet in a South direction to the South end line. This claim is marked by six monuments, one at each corner and one at the center of each end line of the claim.

The location monument on which this notice is posted is situated within Section 35, Township 1 South, Range 13 East, Gila and Salt River Meridian, Arizona and this claim encompasses portions of the following quarter section (s), section (s), Township (s) and Range (s) THE S.W. 1/4 OF SECTION 35,
T.1S., R.13E.

Gila and Salt River Meridian, Arizona.

The locality of this claim with reference to some natural object or permanent monument and additional information (if any) concerning its locality are as follows:

THE N.E.C. IS 14,000 FEET SOUTH AND 4450 FEET
WEST OF THE N.E. CORNER OF SECTION 23.

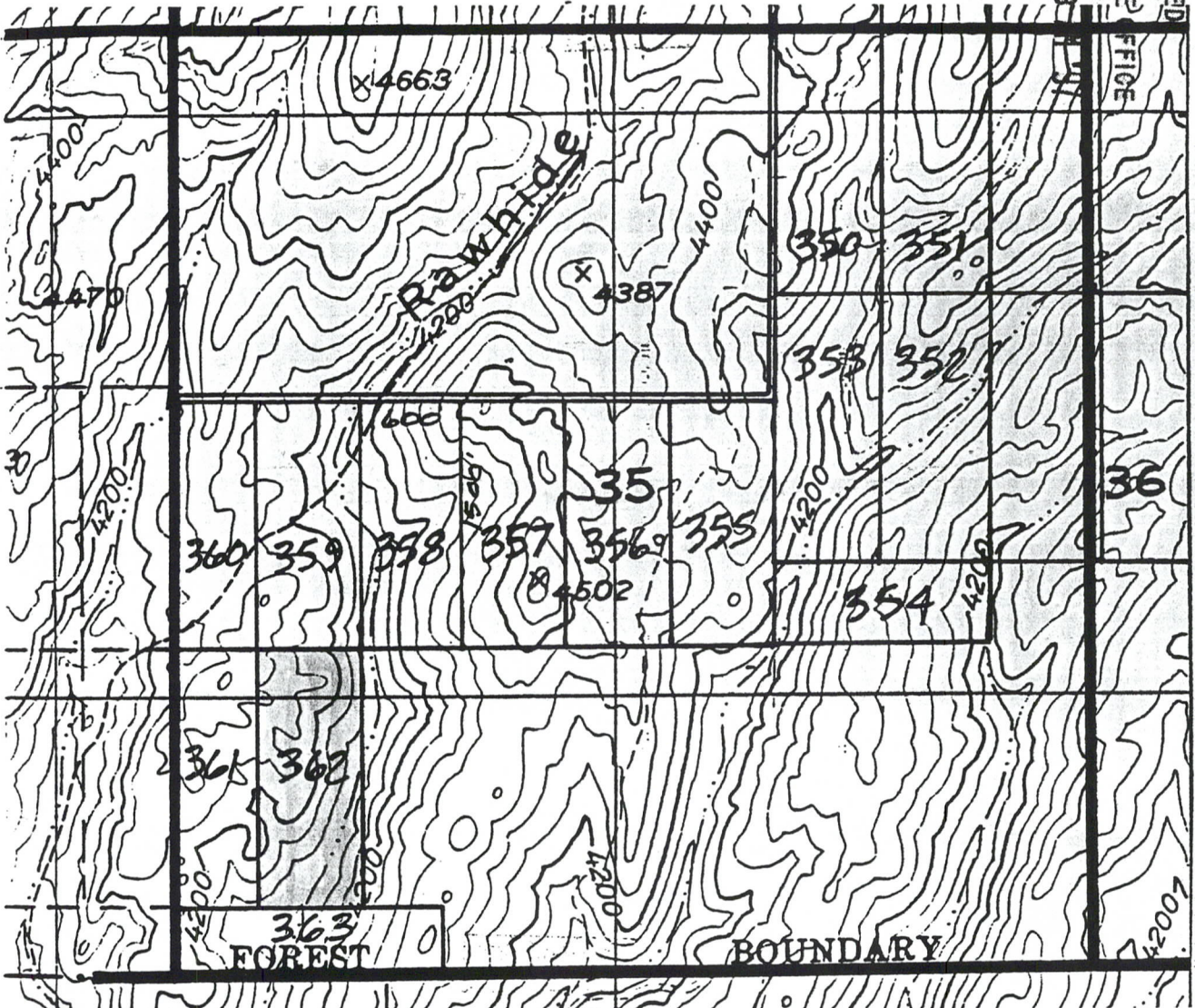
DATED AND POSTED on the ground this 8 day of AUGUST, 1997.

LOCATER (s)
[Signature]
Agent for BHP Copper Inc.

A MC 348175


CLAIM MAP
ERIC LODE CLAIMS

RECEIVED
BLM
ARIZONA STATE OFFICE
SEP 29 10 48 AM '97



Scale: 1" = 1000'

1. The above map depicts the ERIC # 362 mining claim, which is located in Section (s) 35 Township 1 South, Range 13 East, Gila and Salt River Meridian, Pinal County, Arizona.
2. The type of corner and location monuments used are as follows: 4-foot PVC pipe, 1-1/2 inch in diameter.
3. The bearings and distances in degrees and feet between claim corners are as depicted on the map.



A MC 348175



OFFICIAL RECORDS OF
PINAL COUNTY RECORDER

KATHLEEN C. FELIX

DATE: 08/28/97 TIME: 0841
FEE : 10.00
PAGES: 2
FEE NO: 1997-0298

RECEIVED
B.L.M.
ARIZONA STATE OFFICE
SEP 29 10 48 AM '97

LOCATION NOTICE FOR LODE MINING CLAIM

NOTICE IS HEREBY GIVEN that the **ERIC # 363** the lode mining claim has been located by BHP Copper Inc., whose current mailing address is 7400 North Oracle Road, Suite 200, Tucson, Arizona 85704.

The general course of this claim is West to East and it is situated in Pinal County, Arizona.

This claim is 1500 feet in length and 600 feet in width. This claim runs from the location monument on which this location notice is posted approximately 20 feet in a West direction to the West end line and 1480 feet in a East direction to the East end line. This claim is marked by six monuments, one at each corner and one at the center of each end line of the claim.

The location monument on which this notice is posted is situated within Section 35, Township 1 South, Range 13 East, Gila and Salt River Meridian, Arizona and this claim encompasses portions of the following quarter section (s), section (s), Township (s) and Range (s) THE S.W. 1/4 OF SECTION 35, T. 1 S., R. 13 E.

Gila and Salt River Meridian, Arizona.

The locality of this claim with reference to some natural object or permanent monument and additional information (if any) concerning its locality are as follows:

THE W.E.C IS 15,700 FEET SOUTH AND 5280 FEET WEST OF THE NE CORNER OF SECTION 23

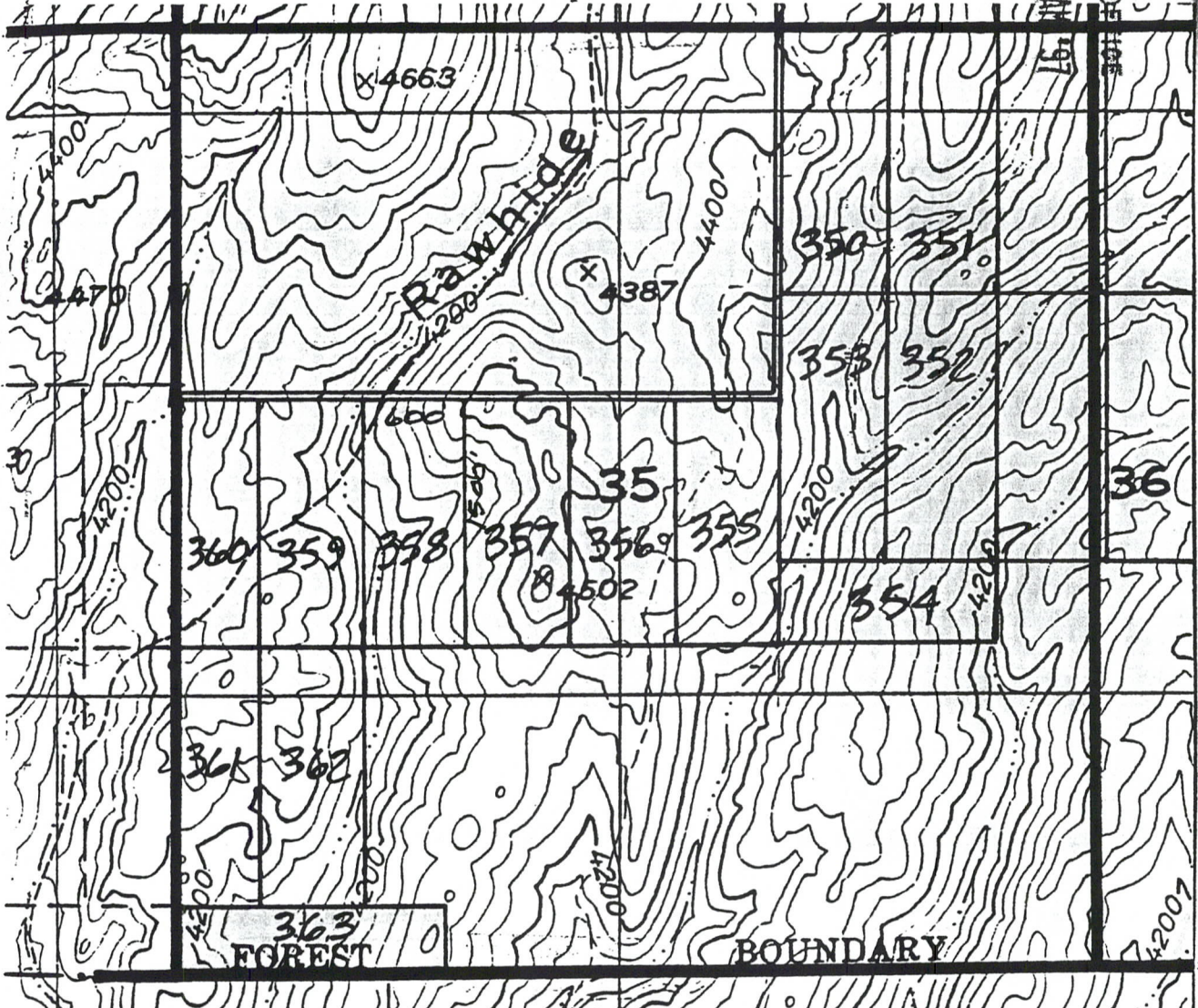
DATED AND POSTED on the ground this 8 day of AUGUST, 1997.

LOCATER (s)
[Signature]
Agent for BHP Copper Inc.

A MC 348176


CLAIM MAP
ERIC LODE CLAIMS

RECEIVED
B.L.M.
ARIZONA STATE OFFICE
SEP 29 10 48 AM '97



Scale: 1" = 1000'

1. The above map depicts the ERIC # 363 mining claim, which is located in Section (s) 35 Township 1 South, Range 13 East, Gila and Salt River Meridian, Pinal County, Arizona.
2. The type of corner and location monuments used are as follows: 4-foot PVC pipe, 1-1/2 inch in diameter.
3. The bearings and distances in degrees and feet between claim corners are as depicted on the map.



A HC 348176

UNITED STATES
DEPARTMENT OF THE INTERIOR
BUREAU OF LAND MANAGEMENT

(Return Address)

State _____ Office _____

AN EQUAL OPPORTUNITY EMPLOYER

OFFICIAL BUSINESS
PENALTY FOR PRIVATE USE, \$300

**BUREAU OF LAND MANAGEMENT
DENVER FEDERAL CENTER
BUILDING 50, SC-610
P.O. BOX 25047
DENVER, COLORADO 80225-0047**

**FINANCIAL DOCUMENTS
ONLY**

- SC-613C = PRODUCTION SCHEDULING SECTION**
- SC-615 = GENERAL ACCOUNTING BRANCH**
- SC-616 = ADMINISTRATIVE AND CUSTOMER PAYMENTS BRANCH**

SC-613C PRODUCTION SCHEDULING SECTION

Deposit Tickets (SF-215) Including Supporting Documents,
e.g., Form 1370-35, 1370-40, etc.

Progress Reports (Form 1681-6)

Payroll Change Forms (FB-315)

Automated Payroll Correction Letters (FB305PP1)

Automated Refunds (Form 1374-1)

Adjustments to Lease (Form 1370-11 & Form 1371-18)

Refund Data Sheet (Form 1374-1) Including
DFS (Form 1310-5) or CDS (Form 1370-35)

SC-615 GENERAL ACCOUNTING BRANCH

Collection Transmittals (Form 1370-8 only) - Enclosed

Debit Vouchers (SF-5515)

Fund Transfers Between Agencies (SF-1081 Collection Refunds)

OPAC

Fuel & Oil Issue Record (Form 1520-28)

Motor Vehicle Petroleum Issue Record -
Reimbursable (GSA Form 1374-A)

Emergency Firefighter Payrolls

Stores Control Register (Form 1520-6)

Receiving Report for Stores (DI-102)

Report of Survey for Stores (DI-103)

Transfer of Property for Stores (DI-104)

Inventory of Property for Stores (DI-106)

Reimbursable Work Project Authorization (Form 1681-3)

Final Salary Clearance (Form 1340-2) - Enclosed

Balanced Standard Voucher (Temporary Form 1310-21)

Project Number Assignment Form (Temporary Form 1310-12)

SC-616 ADMINISTRATIVE AND CUSTOMER PAYMENTS BRANCH

Travel Advance Requests (SF-1038) - Enclosed

Travel Vouchers (SF-1012) - Enclosed

Travel Authorizations (DI-1020) - Enclosed

Reimbursement Vouchers (SF-1129 Imprest) - Enclosed

Final Salary Clearance (Form 1340-2) - Enclosed

All Payment Invoices:

Document Face Sheets for Obligations & Payments (1310-5)

Purchase Orders (Pink & Blue) (OF-347)

Purchase Orders (SF-44)

Advertising Orders (SF-1143)

District Contract Obligations

District Certificates for Contract Payments (1510-10)

Receiving Reports (OF-347)

T.R. Buff copies (SF-1169) Including

Documents Face Sheet (1310-5)

GSA FEDSTRIP Obligation Copies (SF-3146)

GSA Self Service Obligations (GSA-831)

Tort Claims (SF-1145)

Seed Test Results

Equipment Order Use Summary & Invoice (1510-18)

Fund Transfers Between Agencies (SF-1081 - Payments)

*** U.S. DEPARTMENT OF THE INTERIOR *** BUREAU OF LAND MANAGEMENT *** ORCA
 *** GEOGRAPHIC CROSS REFERENCE *** 09/30/97 ***

 GEOGRAPHIC STATE: ARIZONA MERIDIAN: 14 TOWNSHIP: 1-0S RANGE:
 13-0E

 SEC SUBDIVISION MTR X-REFERENCE NUMBER/TYPER/DISPOSITION/ACR
 ES PROPRIETOR/INTEREST/RELATIONSHIP

28 NWSW,S2NW,SWNE 14 1-0S 14-0E CASE: AZA 006373
 US WEST COMMUNICATIO 100.00000% HOLDER
 29 SESW,SE 14 2-0S 11-0E TYPE: 289100 ROW-FOREST LAN
 D
 32 NENW 14 2-0S 12-0E DISP: AUTHORIZED 06/24/71
 32 LOT 2 ACRS: 00006.440
 *22 SW,SESESENW,S2NE
 *23 NW,NWNWNE
 *27 W2NW
 *28 SENE
 *31 LOT 2,3

2 E2,SESESW 14 1-0N 13-0E CASE: AZA 009599
 AZ PUBLIC SERVICE CO 50.00000% HOLDER
 10 SE 14 1-0N 14-0E TYPE: 289100 ROW-FOREST LAN
 D SRP PUBLIC LANDS DIV 50.00000% HOLDER
 11 N2,NWSW 14 2-0N 14-0E DISP: AUTHORIZED 04/28/76
 15 W2,NWNE 14 2-0S 13-0E ACRS: 01855.500
 21 E2E2 14 3-0N 14-0E
 22 NWNW 14 4-0N 14-0E
 28 E2E2 14 4-0N 15-0E
 33 E2E2 14 5-0N 15-0E
 34 W2W2 14 6-0N 15-0E
 14 7-0N 15-0E
 14 8-0N 15-0E
 14 9-0N 15-0E
 14 10-0N 15-0E
 14 10-2N 15-0E
 14 11-0N 14-0E

2 NE,S2 14 1-0N 13-0E CASE: AZA 009601
 AZ PUBLIC SERVICE CO 50.00000% HOLDER
 10 S2,SESENE 14 1-0N 14-0E TYPE: 289100 ROW-FOREST LAN
 D SRP PUBLIC LANDS DIV 50.00000% HOLDER
 11 NWNWNE,W2 14 2-0N 14-0E DISP: AUTHORIZED 04/28/76
 15 N2,SW 14 3-0N 14-0E ACRS: 01723.950
 16 SESESE 14 4-0N 14-0E
 21 E2NE 14 4-0N 15-0E
 22 NWNWNW 14 5-0N 15-0E
 14 6-0N 15-0E
 14 7-0N 15-0E
 14 8-0N 15-0E
 14 9-0N 15-0E
 14 10-0N 15-0E
 14 10-2N 15-0E
 14 11-0N 14-0E

31 PT MS 4797 CASE: AZA 018244
 MAGMA COPPER CO 100.00000% PATENTEE
 31 PT MS 4633 TYPE: 386200 MINERAL PATENT
 LODE
 31 PT MS 4633 DISP: AUTHORIZED 09/10/96
 32 PT MS 4633 ACRS: 00099.960
 32 PT MS 4797
 *29 PT MS 4674
 *32 PT MS 4574

* = REJECTED/SEGREGATED/ASSIGNED-OUT

 CASE TYPE: ALL DISPO: ALL
 14 1-0S 13-0E

*** U.S. DEPARTMENT OF THE INTERIOR *** BUREAU OF LAND MANAGEMENT *** ORCA
 *** GEOGRAPHIC CROSS REFERENCE *** 09/30/97 ***

 GEOGRAPHIC STATE: ARIZONA MERIDIAN: 14 TOWNSHIP: 1-0S RANGE:
 13-0E

 SEC SUBDIVISION MTR X-REFERENCE NUMBER/TYPE/DISPOSITION/ACR
 ES PROPRIETOR/INTEREST/RELATIONSHIP

1	M4766 MS	14 1-0N 13-0E	CASE: AZA 027911
	CARLOTA COPPER CO	100.00000% APPLICANT	
2	M4766 MS		TYPE: 386200 MINERAL PATENT
LODE			
12	M4766 MS		DISP: PENDING 06/11/93
			ACRS: 00306.948
12	N2NENESENE,SENESENE	14 1-0S 14-0E	CASE: AZA 030005
	FS REGION 3	100.00000% HOLDING AGENC	
12	E2SESENE,E2E2NESE		TYPE: 232170 WDL-FS MISCELL
ANEOU			
12	NENESESE		DISP: PENDING 12/10/96
13	S2N2NENE,S2NENE,N2SENE		ACRS: 00387.500
13	N2S2SENE,S2SESENE		
13	SESWSENE		

 CASE TYPE: ALL DISPO: ALL

14 1-0S 13-0E

*** U.S. DEPARTMENT OF THE INTERIOR *** BUREAU OF LAND MANAGEMENT *** ORCA
 *** GEOGRAPHIC CROSS REFERENCE *** 09/30/97 ***

 GEOGRAPHIC STATE: ARIZONA MERIDIAN: 14 TOWNSHIP: 1-0S RANGE:
 14-0E

SEC ES	SUBDIVISION PROPRIETOR/INTEREST/RELATIONSHIP	MTR X-REFERENCE	NUMBER/TYPER/DISPOSITION/ACR
2	NW AZ PUBLIC SERVICE CO 100.00000% HOLDER		CASE: AZA 000494
3	E2,SW		TYPE: 289101 ROW-FS EASEMEN
T GRA			
4	S2		DISP: CLOSED 12/06/86
7	S2		ACRS: 00019.743
8	N2,SW		
9	NWNW		
2	LOT 12,13 US WEST COMMUNICATIO 100.00000% HOLDER	14 1-0S 13-0E	CASE: AZA 006373
3	S2S2SW,N2SE	14 2-0S 11-0E	TYPE: 289100 ROW-FOREST LAN
D			
7	SE,SWSW	14 2-0S 12-0E	DISP: AUTHORIZED 06/24/71
8	NWSW		ACRS: 00006.440
18	LOT 1		
*02	LOT 3,4,5,6		
*03	SW,NWSE		
*07	E2SE		
*08	SE,NE		
*09	N2		
*10	NWNWNWNW		
2	PART INSPIR CONSOL COP CO 100.00000% APPLICANT		CASE: AZA 009932
3	PART		TYPE: 386200 MINERAL PATENT
LODE			
			DISP: CLOSED 09/22/83
			ACRS: 00038.773
2	NW GILA CNTY BD SUPV 100.00000% HOLDER		CASE: AZA 019242
T GRA			TYPE: 289101 ROW-FS EASEMEN
			DISP: AUTHORIZED 01/11/84
			ACRS: 00000.813
2	M4694 MS CYPRUS MIAMI MINING 100.00000% APPLICANT	14 1-0N 14-0E	CASE: AZA 024486
TS			TYPE: 386400 MILLSITE PATEN
			DISP: PENDING 04/17/90
			ACRS: 00151.162
3	M4706 MS CYPRUS MIAMI MINING 100.00000% APPLICANT	14 1-0N 14-0E	CASE: AZA 024656
4	M4706 MS		TYPE: 386400 MILLSITE PATEN
TS			
			DISP: PENDING 07/20/90
			ACRS: 00194.461
22	PART HILEMAN CARL O 100.00000% CLAIMANT		CASE: AZA 027679
TICE			TYPE: 380913 SURFACE MGT-NO
			DISP: CLOSED 06/01/89
			ACRS: 00001.000
003	PORTIONS OF CYPRUS MIAMI MINING 100.00000% OPERATOR		CASE: AZA 028631
004	PORTIONS OF CYPRUS MIAMI MINING 0.00000% CLAIMANT		TYPE: 380910 SURFACE MGT-PL
AN			
021	PORTIONS OF		DISP: PENDING 04/19/94
022	PORTIONS OF		ACRS: 00355.000
027	PORTIONS OF		
*	= REJECTED/SEGREGATED/ASSIGNED-OUT		

 CASE TYPE: ALL DISPO: ALL
 14 1-0S 14-0E

 GEOGRAPHIC STATE: ARIZONA MERIDIAN: 14 TOWNSHIP: 1-0S RANGE:
 14-0E

SEC ES	SUBDIVISION PROPRIETOR/INTEREST/RELATIONSHIP	MTR X-REFERENCE	NUMBER/TYPER/DISPOSITION/ACR
028	PORTIONS OF		
033	PORTIONS OF		
034	PORTIONS OF		
003	ALL	14 1-0N 14-0E	CASE: AZA 028684
	CYPRUS MIAMI MINING	100.00000% OPERATOR	TYPE: 380913 SURFACE MGT-NO
TICE	CYPRUS MIAMI MINING	100.00000% CLAIMANT	DISP: AUTHORIZED 07/26/94 ACRS: 00004.000
7	E2SWS EXCEPT MS 4036B FS REGION 3	14 1-0S 13-0E 100.00000% HOLDING AGENC	CASE: AZA 030005
7	S2N2N2 OF LOT 2		TYPE: 232170 WDL-FS MISCELL
ANEOU			
7	S2N2 OF LOT 2		DISP: PENDING 12/10/96
7	S2 OF LOT 2		ACRS: 00387.500
7	SWSENW,S2NWSENW,W2E2SW		
7	S2N2NWSENW		
7	E2W2SWSW		
7	LOT 3		
7	LOT 5		
18	E2NW EXCEPT PART MS 2337		
18	LOT 1-2		
7	SWSW		CASE: AZPHX 0067836
	HULL JESS C/O TONTO	100.00000% HOLDER	
7	LOT 5,6		TYPE: 287300 ROW-WATER PLAN
TS			
7	M4036B MS		DISP: AUTHORIZED 10/04/30
18	LOT 1		ACRS: 00000.470
5	LOT 2,3,4		CASE: AZPHX 0080742
	MAGMA COPPER CO	100.00000% HOLDER	
6	LOT 1		TYPE: 289100 ROW-FOREST LAN
D			
29	SWSW		DISP: AUTHORIZED 05/31/44
30	S2SE,SENE,E2SE,NWSE,SWNE		ACRS: 00511.550
31	E2,NWSE,SENW,NESW,SWNE		
32	W2		
1	S2NW,SW		CASE: AZPHX 0086991
	ANTENNAVISION INC	100.00000% HOLDER	
1	LOT 3,4		TYPE: 289100 ROW-FOREST LAN
D			
12	W2		DISP: AUTHORIZED 04/25/55
13	W2		ACRS: 00015.610

 CASE TYPE: ALL DISPO: ALL

14 1-0S 14-0E